Scheme as approved ref:17/02647/1
date:19.12.17

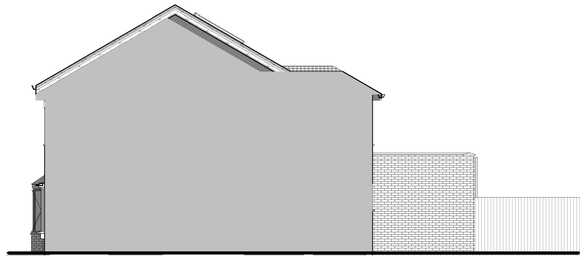

7 West elevation
1 : 100



6 South elevation
1 : 100

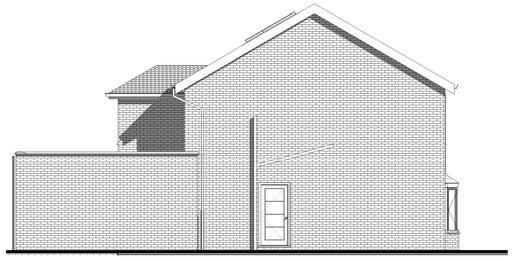

5 East elevation
1 : 100



3 North elevation
1 : 100



8 Location plan.
1 : 1250

0m 25m 50m 75m 100m 125m

VISUAL SCALE 1:1250 @ A3

North

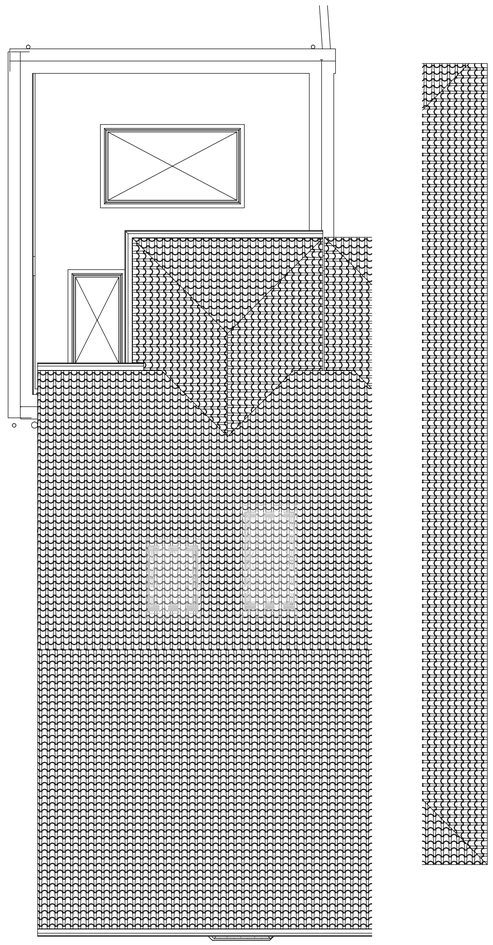

4 Roof plan
1 : 50

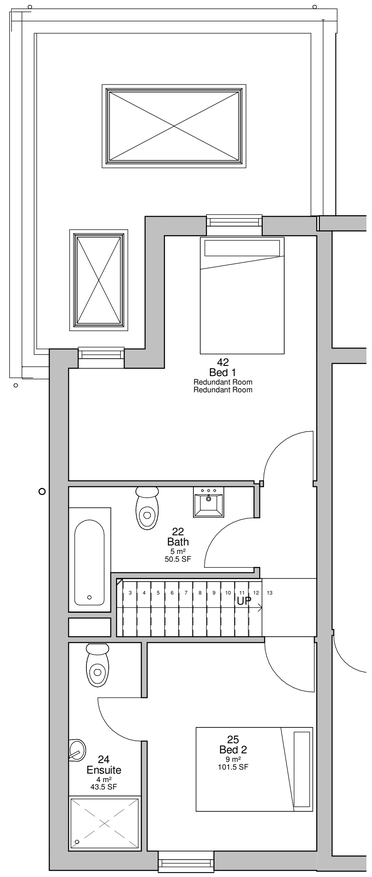

2 Approved First floor
1 : 50

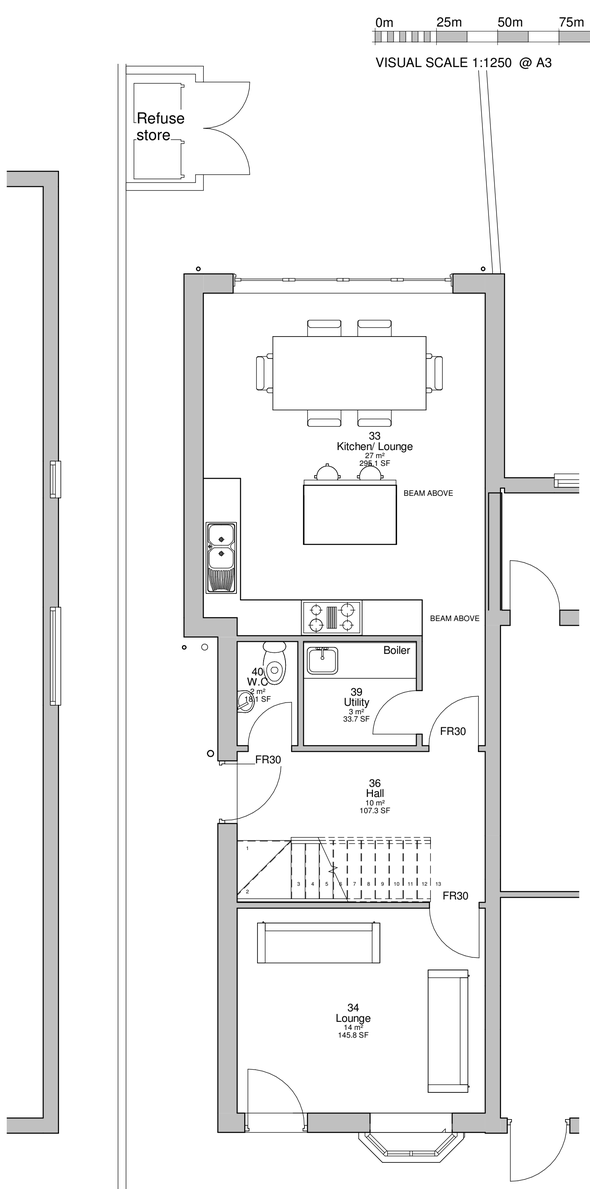

1 Approved ground floor
1 : 50

0m 1m 2m 3m 4m 5m

VISUAL SCALE 1:50 @ A1

North

0m 25m 50m 75m 100m 125m

VISUAL SCALE 1:1250 @ A3

Revision Number	Revision Description	Revision Date	Issued by
	Revision		

Planning

Status:

Dimensions, areas and levels where given are only approximate and subject to site survey.
All dimensions are to be checked on site. Figured dimensions only are to be taken from this drawing.
This drawing is to be read in conjunction with all relevant consultants and/or specialists drawings/documents and any discrepancies or variations are to be notified to the architect before the affected work commences. This drawing is copyright and remains the property of the Architects.

CROE ARCHITECTS
REGISTERED QUALIFIED ARCHITECTS / HERTFORDSHIRE

telephone:01438 553065
email:info@croearchitects.co.uk
web: www.croearchitects.co.uk

Project:
22 Salisbury Road,
Baldock,
Herts, SG7 5BY

Client:
Mr & Mrs Hewitt

Drawing name:
As Approved

Scale: As indicated	Drawing number	Revision
Date: Feb'18	1744-20	
Drawn by: JR		