Conservation Area Application Map – The Fox, Willian

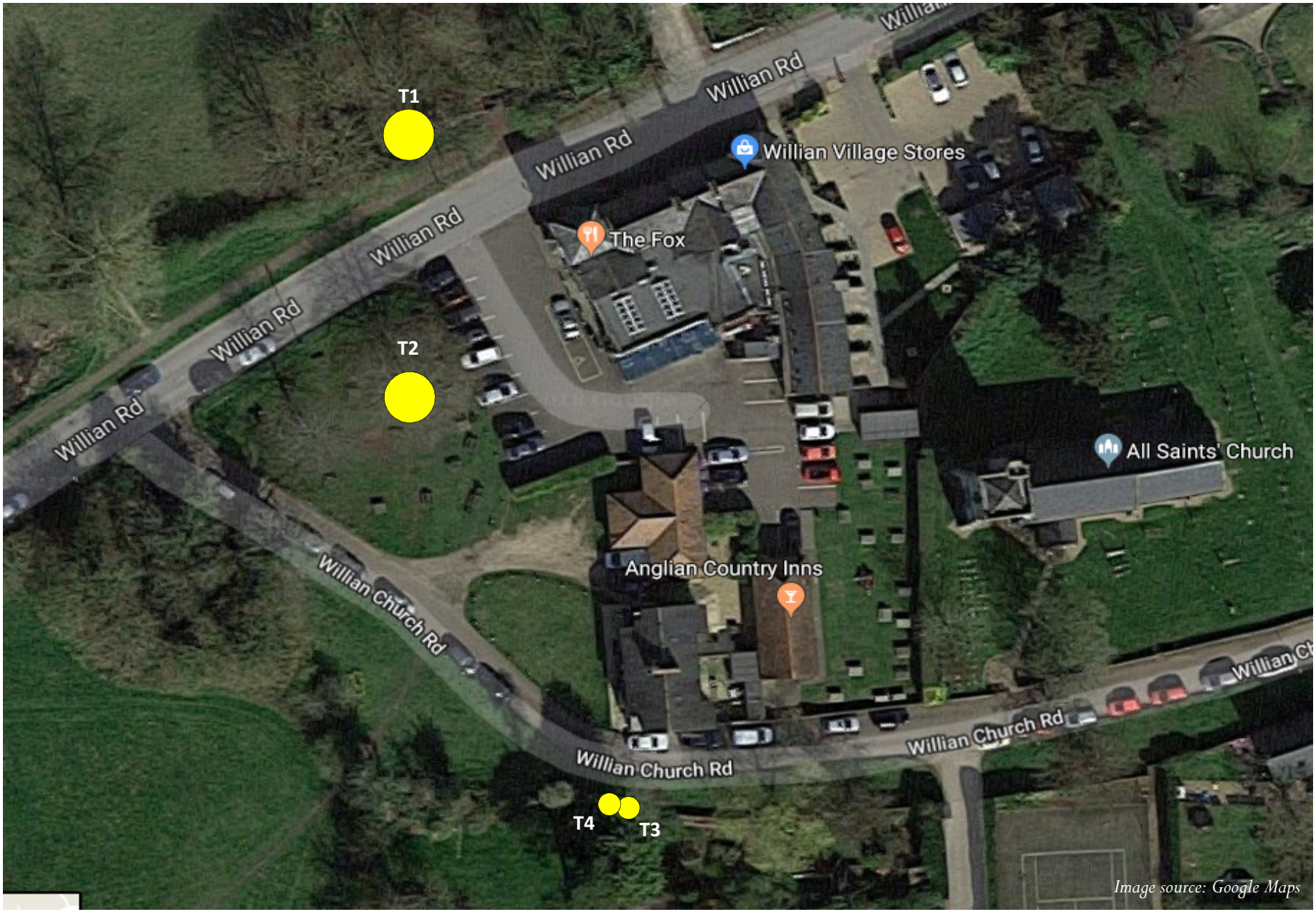

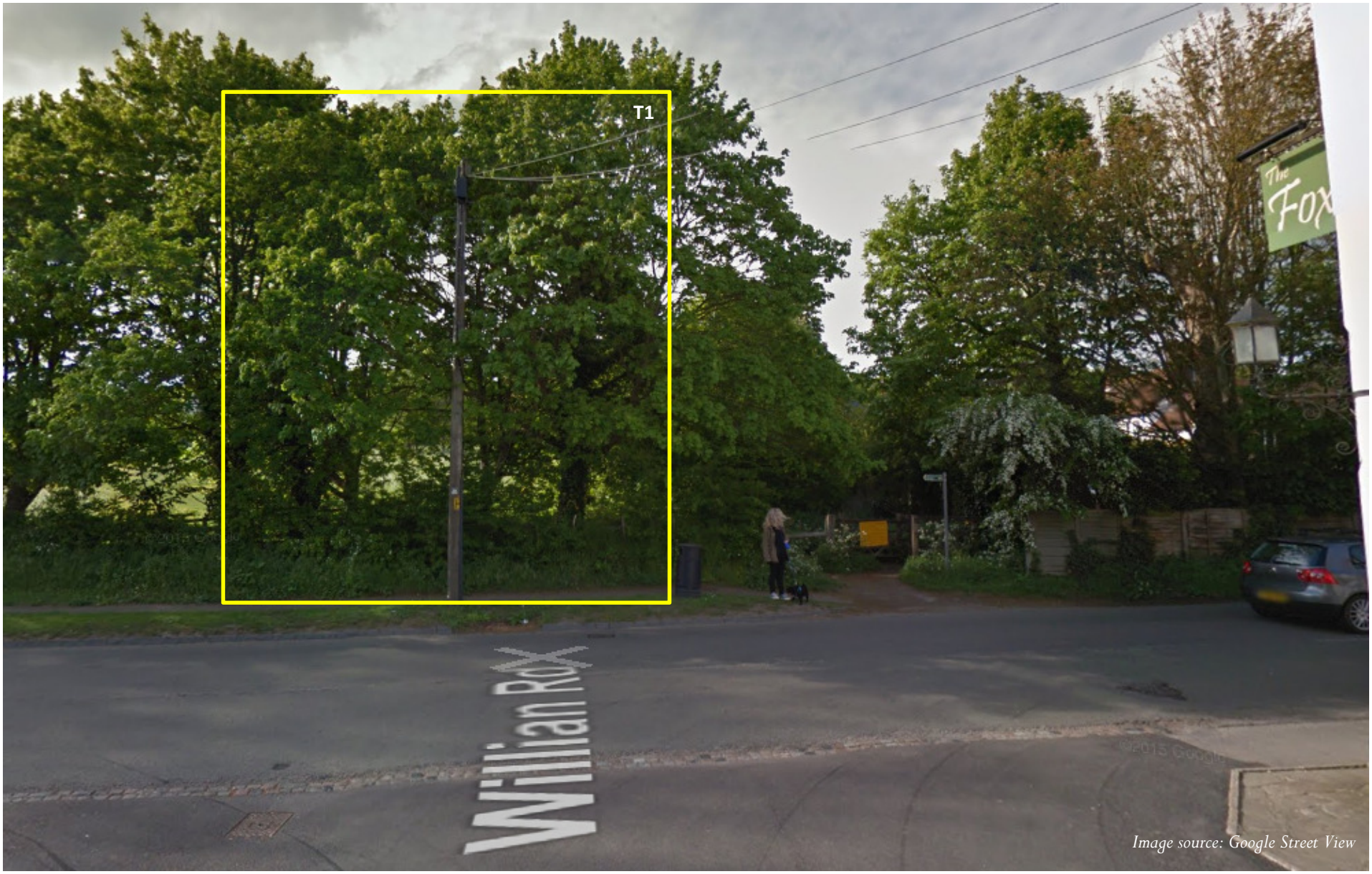
T1
William Rd
The Fox
Image source: Google Street View


T2
Image source: Google Street View


T3 & T4
Google
Image capture: Jun 2017