PON ID: AFU_V9017
LLUMS: 1437308
EXCHANGE: ASHWELL
ESTIMATE: WH6PMP8Y

WP1: NEAR THE OAKS LOVES LANE ASHWELL BALDOCK SG7 5HZ; GRID REF: 525260,240043
WP2: NEAR THE OAKS LOVES LANE ASHWELL BALDOCK SG7 5HZ; GRID REF: 525336,240037
WP3: NEAR MEADOW VIEW LOVES LANE ASHWELL BALDOCK SG7 5HZ; GRID REF: 525384,240028

-ORDNANCE SURVEY-1-

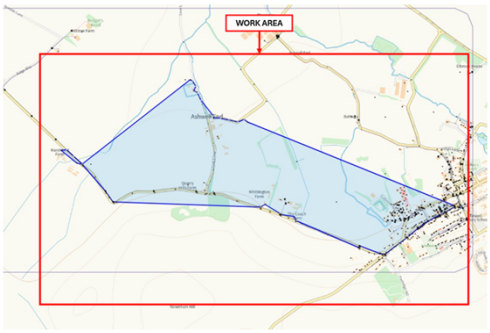

-DUCT DIAGRAM-1-

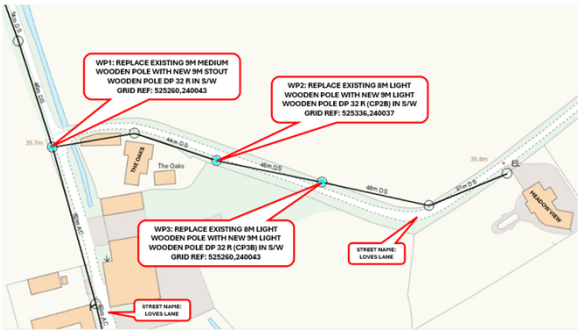

-WORK INSTRUCTION DIAGRAM-1-

Error! Bookmark not defined.

A55 Front Page - General Contents

EXCHANGE; ASHWELL	ENGINEER: CHRIS BRODIE	EIN; 614576786	OUC;	TELE;
ESTIMATE:	TASK ID AFU V9017		POINT OF CONTACT;	MOBILE:07485 061 355
LOCATION; DP32 NEAR THE OAKES LOVES LANE ASHWELL BALDOCK		MAP REF; 525260, 240043	POSTCODE; SG7 5HZ	DATE SENT; 18/04/2026

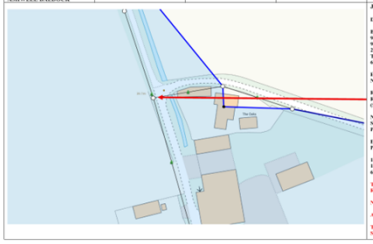

JOB SUMMARY:

DP 32

BT
9M
9R
23
TESTED 03/23
6 YEAR CYCLE

END OF AERIAL ROUTE AND NO ROOM FOR STAY WIRE

RECOVER EXISTING DP32 AND REPLACE WITH 1 X 9M STOUT (525260, 240043)

NEW POLE TO PLACED IN SAME LOCATION AS EXISTING POLE

EXISTING APPARATUS ON POLE

1 X BT BLOCK
1 X AERIAL CABLE
6 X DROPWIRE

TRAFFIC MANAGEMENT REQUIRED

NATIONAL SPEED LIMIT ROAD

ABC POWER NEAR BY

TREE CUTTING REQUIRED ON SEPARATE A55

1/2

-WORK INSTRUCTION DIAGRAM-2-

Section 1 - Tree cutting

	Y/N		Y/N			Y/N
TREE CUTTING		TREE OWNERS PERMISSION		NAME CONTACT DETAILS;	CUSTOMER TO BE ON SITE	
SPAN CLEARANCE		POLE CLEARANCE		GROUND CLEARANCE Y/N	ACCESS ARRANGEMENTS	
ROPE SPAN		JOINT MEETIN REQUIRED		TEMPORARY SERVICE GIVEN Y/N	DATE REQUIRED	
Notes;						

Section 2 - Gully Cleaner

	Y/N		Y/N		Y/N		Y/N		Y/N
GULLY SUCKER		MANHOLE		FWAY/CWAY BOX		DE-SILT HOSE LENGTH REQ.		ALL DAY RATE		WEEKLY RATE	
NIGHT SHIFT		JOINT MEET		DATE REQUIRED		TEMPORARY SERVICE GIVEN		O.O.H. WORKING		ACCESS	
Notes;											

Section 3 Scaffolding

	Y/N		Y/N			Y/N
SCAFFOLDING		OWNERS PERMISSION		NAME CONTACT DETAILS ;	CUSTOMER ON SITE	
JOINT MEETING		DATE REQUIRED		ACCESS ARRANGEMENTS;	TEMPORARY SERVICE GIVEN	
Notes;						

Section 4 - Blockages

	Y/N		Y/N		Y/N	SURFACE TYPE	
BLOCKAGES		PRIVATE PROPERTY		PERMISSION TO DIG FORM SIGNED		DISTANCE TO BLOCKAGE FROM BORES	
JOINT MEETING		BLOCKAGE MARKED		CUSTOMER TO BE ON SITE		BORES MARKED	
		DATE REQUIRED		RODDED BOTH WAYS		BORE CAPACITY 25% 50% 75% FULL	
Notes;							

Section 5 - Traffic Lights

	Y/N		Y/N		Y/N		
TRAFFIC LIGHTS			MULTI PHASE REQUIRED		SURVEY REQUIRED	SPEED OF ROAD	
LANE CLOSURE		NO LIGHTS REQ.		EARLY ACCESS AGREED COUNCIL	TM OPERATIVE ON SITE	WIDTH OF ROAD	
ROAD CLOSURE		LAYBYS		PEDESTRIAN CROSSINGS	PAVEMENT/WALKWAYS	WIDTH OF OBSTRUCTION	
SCHOOLS		BUS STOPS		CAR PARKING BAYS	PERMANENT TRAFFIC LIGHTS	VOLUME OF TRAFFIC ON ROAD	
ENTRANCE/EXITS		HOSPITAL		BENDS ON APPROACH TO SITE	OTHER POTENTIAL HAZARDS	DATE REQUIRED	
Notes;							

2/2

-WORK INSTRUCTION DIAGRAM-3-

Section 6 - Contract Dign

	Y/N		Y/N		Y/N	FAULT CONDITION	DUCT WORK
DIG REQD		PRIVATE PROPERTY		PERMISSION TO DIG FORM SIGNED		CUSTOMER CONTACT	
TEMP CLEAR		LEFT ON SPLIT LEGS		CUSTOMER TO BE ON SITE		DIG LEAD NAME	
				PERM TO WORK -		DIG REF	
Notes;							

3/2

-WORK INSTRUCTION DIAGRAM-4-

Error! Bookmark not defined.

A55 Front Page - General Contents

EXCHANGE; ASHWELL	ENGINEER: CHRIS BRODIE	EIN; 614576786	OUC;	TELE;
ESTIMATE:	TASK ID AFU V9017		POINT OF CONTACT;	MOBILE:07485 061 355
LOCATION; DP32 CP2B NEAR THE OAKES LOVES LANE ASHWELL BALDOCK		MAP REF; 525336, 240037	POSTCODE; SG7 5HZ	DATE SENT; 18/04/2026

JOB SUMMARY:

DP32 CP2B

BT
9L
9R
23
TESTED 03/23
6 YEAR CYCLE

EXISTING DROPWIRE ONLY 5.4M OVER ROAD

RECOVER EXISTING DP32 CP2B AND REPLACE WITH 1 X 9M LIGHT (525336, 240037)

NEW POLE TO PLACED IN SAME LOCATION AS EXISTING POLE

EXISTING APPARATUS ON POLE

2 X DROPWIRES

TRAFFIC MANAGEMENT REQUIRED

NATIONAL SPEED LIMIT ROAD

TREE CUTTING REQUIRED ON SEPARATE A55

1/2

-WORK INSTRUCTION DIAGRAM-5-

Section 1 - Tree cutting

	Y/N		Y/N				Y/N
TREE CUTTING		TREE OWNERS PERMISSION		NAME CONTACT DETAILS;		CUSTOMER TO BE ON SITE	
SPAN CLEARANCE		POLE CLEARANCE		GROUND CLEARANCE	Y/N	ACCESS ARRANGEMENTS	
ROPE SPAN		JOINT MEETIN REQUIRED		TEMPORARY SERVICE GIVEN	Y/N	DATE REQUIRED	

Notes;

Section 2 - Gully Cleaner

	Y/N		Y/N		Y/N		Y/N		Y/N		Y/N
GULLY SUCKER		MANHOLE		FWAY/CWAY BOX		DE-SILT HOSE LENGTH REQ.		ALL DAY RATE		WEEKLY RATE	
NIGHT SHIFT		JOINT MEET		DATE REQUIRED		TEMPORARY SERVICE GIVEN		O.O.H. WORKING		ACCESS	

Notes;

Section 3 Scaffolding

	Y/N		Y/N			Y/N
SCAFFOLDING		OWNERS PERMISSION		NAME CONTACT DETAILS ;	CUSTOMER ON SITE	
JOINT MEETING		DATE REQUIRED		ACCESS ARRANGEMENTS;	TEMPORARY SERVICE GIVEN	

Notes;

Section 4 - Blockages

	Y/N		Y/N		Y/N	SURFACE TYPE	
BLOCKAGES		PRIVATE PROPERTY		PERMISSION TO DIG FORM SIGNED		DISTANCE TO BLOCKAGE FROM BOXES	
JOINT MEETING		BLOCKAGE MARKED		CUSTOMER TO BE ON SITE		BORES MARKED	
		DATE REQUIRED		RODDED BOTH WAYS		BORE CAPACITY 25% 50% 75% FULL	

Notes;

Section 5 - Traffic Lights

	Y/N		Y/N		Y/N		Y/N		
TRAFFIC LIGHTS				MULTY PHASE REQUIRED		SURVEY REQUIRED		SPEED OF ROAD	
LANE CLOSURE		NO LIGHTS REQ.		EARLY ACCESS AGREED COUNCIL		TM OPERATIVE ON SITE		WIDTH OF ROAD	
ROAD CLOSURE		LAYBYS		PEDESTRIAN CROSSINGS		PAVEMENT/WALKWAYS		WIDTH OF OBSTRUCTION	
SCHOOLS		BUS STOPS		CAR PARKING BAYS		PERMANENT TRAFFIC LIGHTS		VOLUME OF TRAFFIC ON ROAD	
ENTRANCE/EXITS		HOSPITAL		BENDS ON APPROACH TO SITE		OTHER POTENTIAL HAZARDS		DATE REQUIRED	

Notes;

2/2

-WORK INSTRUCTION DIAGRAM-6-

Section 6 - Contract Dips

	Y/N		Y/N		Y/N	FAULT CONDITION	DUCT WORK
DIG REQD		PRIVATE PROPERTY		PERMISSION TO DIG FORM SIGNED		CUSTOMER CONTACT	
TEMP CLEAR		LEFT ON SPLIT LEGS		CUSTOMER TO BE ON SITE		DIG LEAD NAME	
				PERM TO WORK :		DIG REF	

Notes;

3/2

-WORK INSTRUCTION DIAGRAM-7-

Excel Bookmark not defined.

A55 Front Page - General Contents

EXCHANGE; ASHWELL	ENGINEER: CHRIS BRODIE	EIN; 614576786	OUC;	TELE;
ESTIMATE:	TASK ID AFU V9017		POINT OF CONTACT;	MOBILE:07485 061 355
LOCATION; DP32 CP3B NEAR MEADOW VIEW LOVES LANE ASHWELL BALDOCK		MAP REF: 525384, 240028	POSTCODE; SG7 5HZ	DATE SENT; 18/04/2026

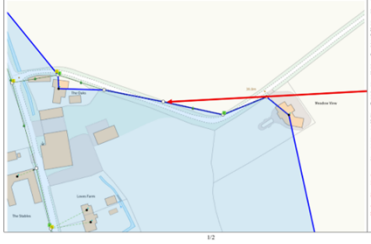

JOB SUMMARY:

DP32 CP3B

BT
BL
9M
2I
TESTED 03/23
6 YEAR CYCLE

EXISTING DROPWIRE ONLY 5.6M OVER ROAD

RECOVER EXISTING DP32 CP3B AND REPLACE WITH 1 X 9M LIGHT BY HAND (525384, 240028)

NEW POLE TO PLACED IN SAME LOCATION AS EXISTING POLE

EXISTING APPARATUS ON POLE

2 X DROPWIRES
1 X 8T06

TRAFFIC MANAGEMENT REQUIRED

NATIONAL SPEED LIMIT ROAD

TREE CUTTING REQUIRED ON SEPARATE A55

1/2

-WORK INSTRUCTION DIAGRAM-8-

Section 1 - Tree cutting

	Y/N		Y/N				Y/N
TREE CUTTING		TREE OWNERS PERMISSION		NAME CONTACT DETAILS;		CUSTOMER TO BE ON SITE	
SPAN CLEARANCE		POLE CLEARANCE		GROUND CLEARANCE	Y/N	ACCESS ARRANGEMENTS	
ROPE SPAN		JOINT MEETIN REQUIRED		TEMPORARY SERVICE GIVEN	Y/N	DATE REQUIRED	

Notes;

Section 2 - Gully Cleaner

	Y/N		Y/N		Y/N		Y/N		Y/N		Y/N
GULLY SUCKER		MANHOLE		FWAY/CWAY BOX		DE-SILT HOSE LENGTH REQ.		ALL DAY RATE		WEEKLY RATE	
NIGHT SHIFT		JOINT MEET		DATE REQUIRED		TEMPORARY SERVICE GIVEN		O.O.H. WORKING		ACCESS	

Notes;

Section 3 Scaffolding

	Y/N		Y/N			Y/N
SCAFFOLDING		OWNERS PERMISSION		NAME CONTACT DETAILS ;	CUSTOMER ON SITE	
JOINT MEETING		DATE REQUIRED		ACCESS ARRANGEMENTS;	TEMPORARY SERVICE GIVEN	

Notes;

Section 4 - Blockages

	Y/N		Y/N		Y/N	SURFACE TYPE	
BLOCKAGES		PRIVATE PROPERTY		PERMISSION TO DIG FORM SIGNED		DISTANCE TO BLOCKAGE FROM BOXES	
JOINT MEETING		BLOCKAGE MARKED		CUSTOMER TO BE ON SITE		BORES MARKED	
		DATE REQUIRED		RODDED BOTH WAYS		BORE CAPACITY 25% 50% 75% FULL	

Notes;

Section 5 - Traffic Lights

	Y/N		Y/N		Y/N		Y/N		
TRAFFIC LIGHTS				MULTY PHASE REQUIRED		SURVEY REQUIRED		SPEED OF ROAD	
LANE CLOSURE		NO LIGHTS REQ.		EARLY ACCESS AGREED COUNCIL		TM OPERATIVE ON SITE		WIDTH OF ROAD	
ROAD CLOSURE		LAYBYS		PEDESTRIAN CROSSINGS		PAVEMENT/WALKWAYS		WIDTH OF OBSTRUCTION	
SCHOOLS		BUS STOPS		CAR PARKING BAYS		PERMANENT TRAFFIC LIGHTS		VOLUME OF TRAFFIC ON ROAD	
ENTRANCE/EXITS		HOSPITAL		BENDS ON APPROACH TO SITE		OTHER POTENTIAL HAZARDS		DATE REQUIRED	

Notes;

2/2

-WORK INSTRUCTION DIAGRAM-9-

Section 6 - Contract Dips

	Y/N		Y/N		Y/N	FAULT CONDITION	DUCT WORK
DIG REQD		PRIVATE PROPERTY		PERMISSION TO DIG FORM SIGNED		CUSTOMER CONTACT	
TEMP CLEAR		LEFT ON SPLIT LEGS		CUSTOMER TO BE ON SITE		DIG LEAD NAME	
				PERM TO WORK :		DIG REF	

Notes;



3/2

-WORK INSTRUCTION DIAGRAM-10-

Element Type	Item	ID	Status	DIG - Overlay?	Private Property	DI	Offsite Plant	PointX	PointY
Structure	8M MEDIUM	POL:DATA:W300266	IPL	No	No	Yes	No	525260.8269	240043.9353
Structure	8M LIGHT	POL:DATA:W300383	IPL	No	No	Yes	No	525336.1455	240037.8401
Structure	8M LIGHT	POL:DATA:W300395	IPL	No	No	Yes	No	525384.2536	240028.1532

Short Address	Civils Change Required?	Civils Change New Item	Civils Rebuild Required?	Pole Number
DP32 near The Oakes Loves Lane Ashwell Baldock SG7 5HZ	Yes	9M STOUT	No	D
DP32 CP2B near The Oaks Loves Lane Ashwell Baldock SG7 5HZ	Yes	9M LIGHT	No	2B
DP32 CP3B near Meadow View Loves Lane Ashwell Baldock SG7 5HZ	Yes	9M LIGHT	No	3B

Rock On Pole Structure?	Pole Surface Type	Additional Stays Required	DP Number	Manual Work Only	Hazard
No	Soft/Unmade		D32	No	
No	Soft/Unmade		D32	No	EXISTING CABLE ONLY 5.6M OVER ROAD. TO BE REPLACED WITH 8M LIGHT
No	Soft/Unmade		D33	Yes	EXISTING DROPWIRE ONLY 5.6M OVER ROAD. POLE TO BE REPLACED WITH 8M LIGHT

Remarks
BT9M9B2/TESTED 03/23 6 YEAR CYCLE Edited at 2026-04-19T16:28:16.599Z by UIN: 617668471
BTBL9B2/TESTED 03/23 6 YEAR CYCLE Edited at 2026-04-19T17:08:47.951Z by UIN: 617668471
BTBL9B2/TESTED 04/24 6 YEAR CYCLE Edited at 2026-04-19T17:16:56.543Z by UIN: 617668471
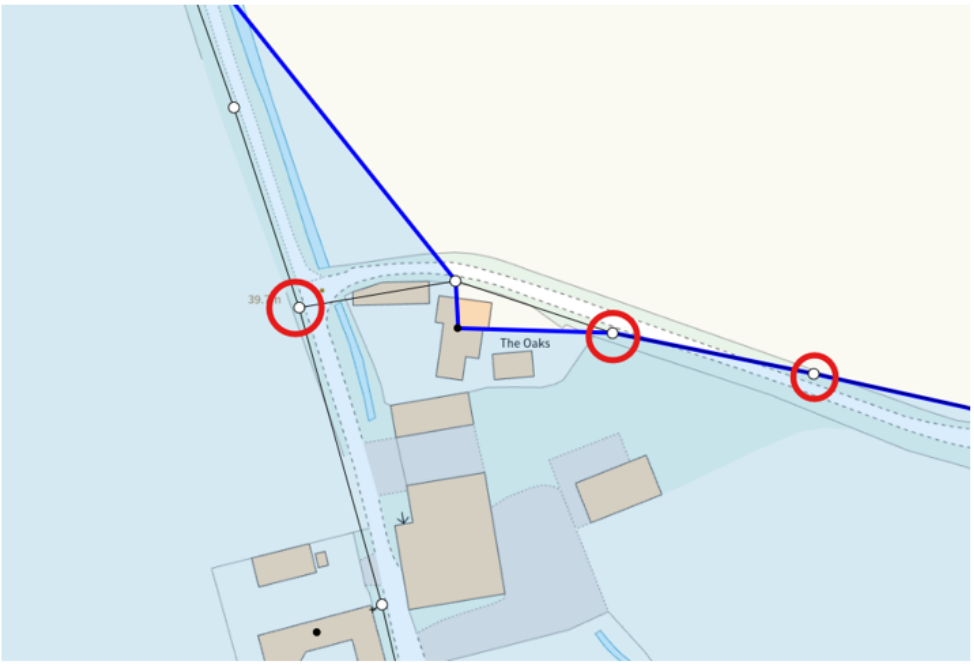
-POLE LOCATION 1-