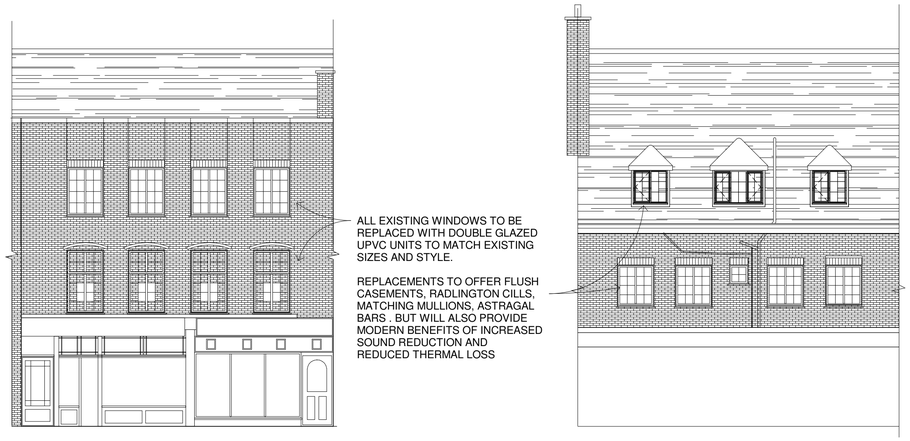

1 Proposed elevations
1 : 100

0m 2m 4m 6m 8m 10m

VISUAL SCALE 1:100 @ A3

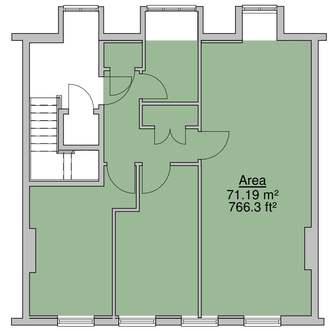

5 Flat 2 area plan
1 : 100

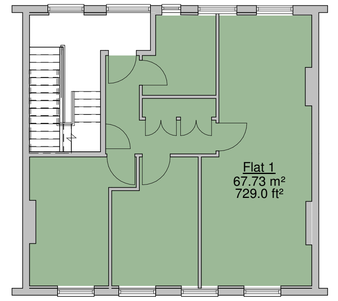

4 Flat 1 area plan
1 : 100

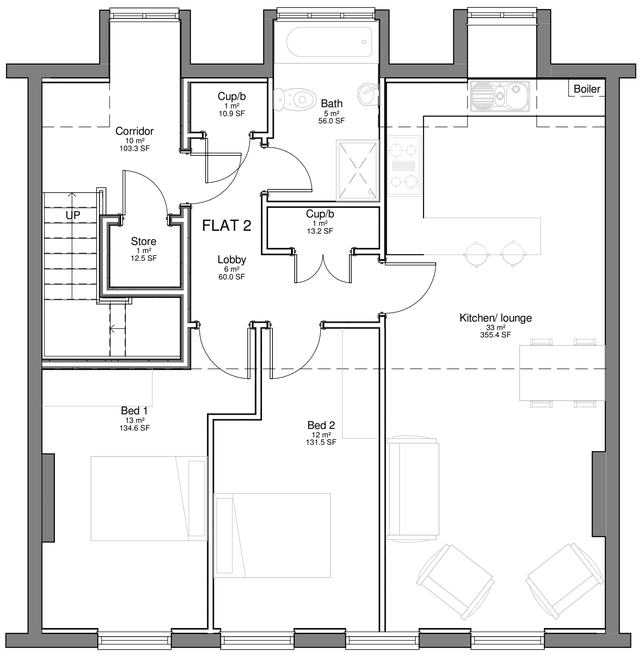

3 Proposed second floor
1 : 50

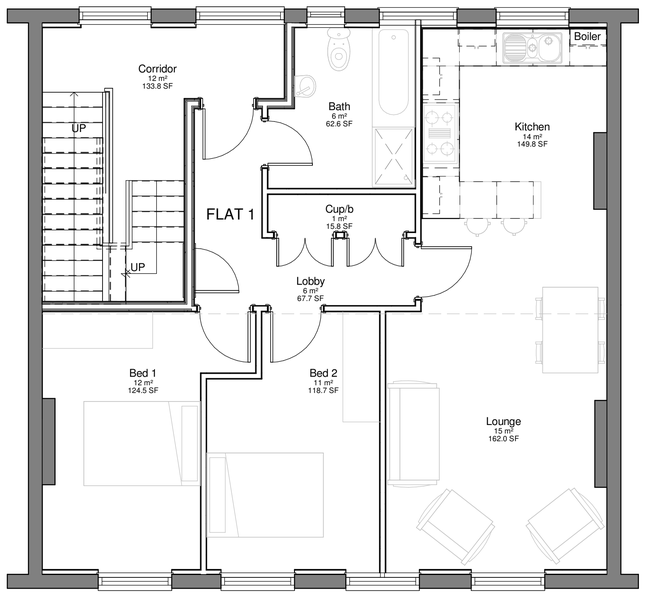

2 Proposed first floor
1 : 50

0m 1m 2m 3m 4m 5m

VISUAL SCALE 1:50 @ A1

North

A	Labels	07.03.18	

Revision Number	Revision Description	Revision Date	Issued by
	Revision		

Planning

Status:

Dimensions, areas and levels where given are only approximate and subject to site survey.
All dimensions are to be checked on site. Figured dimensions only are to be taken from this drawing.
This drawing is to be read in conjunction with all relevant consultants and/or specialists drawings/documents and any discrepancies or variations are to be notified to the architect before the affected work commences. This drawing is copyright and remains the property of the Architects.

CROE ARCHITECTS
REGISTERED QUALIFIED ARCHITECTS / HERTFORDSHIRE

telephone:01438 553065
email:info@croearchitects.co.uk
web: www.croearchitects.co.uk

Project:
19A Heritage Road,
Hitchin,
Herts,
SG5 1BT

Client:
John Ray Ltd

Drawing name:
As Proposed

Scale: As indicated	Drawing number	Revision
Date: Feb'18	1808-002	A
Drawn by: JR		