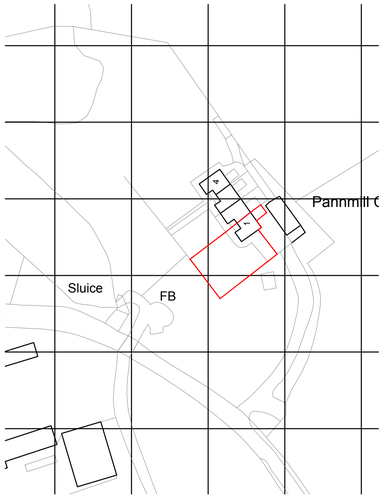

LOCATION PLAN (1:1000)

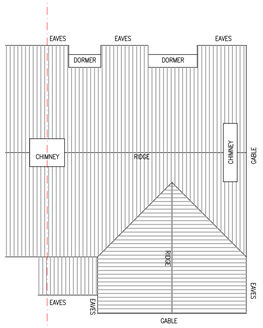

ROOF PLAN (1:100)

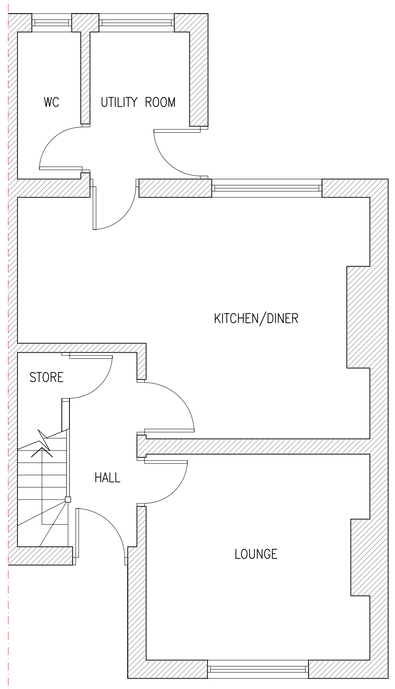

GROUND FLOOR PLAN (1:50)

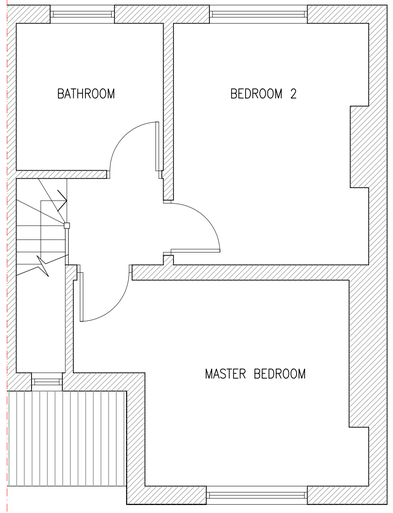

FIRST FLOOR PLAN (1:50)

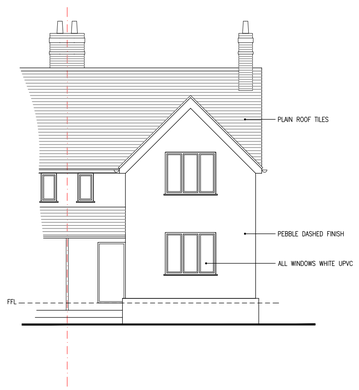

SOUTH WEST ELEVATION (1:100)

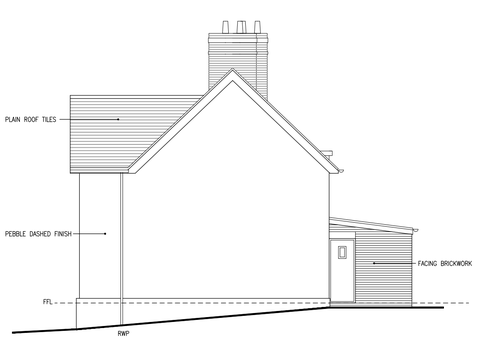

SOUTH EAST ELEVATION (1:100)

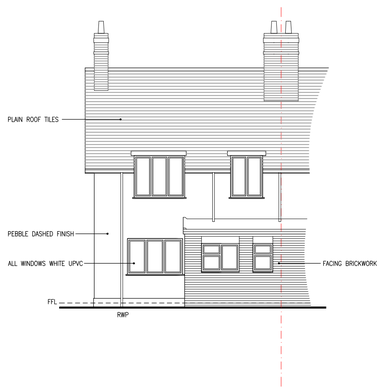

NORTH EAST ELEVATION (1:100)

NOTES

THIS DRAWING TO BE READ IN ACCORDANCE WITH SPECIFICATION AND RELATED CONSULTANTS AND SUB-CONTRACTORS DRAWINGS

NO DIMENSIONS TO BE SCALED FROM THIS DRAWING. ALL STATED DIMENSIONS TO BE VERIFIED ON SITE AND THE ARCHITECT NOTIFIED OF ANY DISCREPANCIES

FOR PLANNING

REV	DATE	NOTE

PLANITEL
ARCHITECTURAL DESIGN

CLIENT
MR P EVANS

PROJECT
1 HOO FARM COTTAGES
CODICOTE ROAD
WHITWELL, HERTS

DRAWING TITLE
EXISTING PLANS & ELEVATIONS

SCALE	VARIES @ A1	
DRAWN	TW	
DATE	MAR 2018	
PLOTTED		

DRAWING No.
0788_P01