Detailed Results

Return to results menu

Summary Figures

Net project biodiversity units (Including all on-site & off-site habitat retention / creation)	*Habitat units*	0.05
	Hedgerow units	-0.02
	Watercourse units	0.00
Total project biodiversity % change (Including all on-site & off-site habitat creation + retained habitats)	*Habitat units*	58.71%
	Hedgerow units	-14.53%
	Watercourse units	0.00%

Combined habitat retention and enhancement

	Habitats	Hedgerows	Watercourses
Total on-site and off-site baseline area / length	0.09	0.04	0.00
Total on-site and off-site baseline units	0.09	0.14	0.00
Total on-site and off-site baseline area / length retained	0.00	0.00	0.00
Total on-site and off-site baseline units retained	0.00	0.00	0.00
Total on-site and off-site area / length proposed for enhancement	0.00	0.00	0.00
Total on-site and off-site baseline units proposed for enhancement	0.00	0.00	0.00
Total on-site and off-site baseline area / length lost	0.09	0.04	0.00
Total on-site and off-site baseline units lost	0.09	0.14	0.00

Area Habitats

Area habitats

On-site change by broad habitat type

Habitat group	Baseline: On-site existing area	Baseline: On-site existing value	Post-development on-site: On-site proposed area	Post-development on-site: On-site proposed value	On-site change: On-site area change	On-site change: On-site unit change
Cropland	0.00	0.00	0.00	0.00	0.00	0.00
Grassland	0.05	0.09	0.00	0.01	-0.04	-0.08
Heathland and shrub	0.00	0.00	0.02	0.06	0.02	0.06
Lakes	0.00	0.00	0.00	0.00	0.00	0.00
Sparsely vegetated land	0.00	0.00	0.00	0.00	0.00	0.00
Urban	0.05	0.00	0.07	0.00	0.03	0.00
Wetland	0.00	0.00	0.00	0.00	0.00	0.00
Woodland and forest	0.00	0.00	0.00	0.00	0.00	0.00
Intertidal sediment	0.00	0.00	0.00	0.00	0.00	0.00
Coastal saltmarsh	0.00	0.00	0.00	0.00	0.00	0.00
Rocky shore	0.00	0.00	0.00	0.00	0.00	0.00
Coastal lagoons	0.00	0.00	0.00	0.00	0.00	0.00
Intertidal hard structures	0.00	0.00	0.00	0.00	0.00	0.00
Watercourse footprint	0.00	0.00	0.00	0.00	0.00	0.00
Individual trees	0.00	0.00	0.02	0.07	0.02	0.07

Off-site change by broad habitat type

Habitat group	Baseline: Off-site existing area	Baseline: Off-site existing value	Post-development off-site: Off-site proposed area	Post-development off-site: Off-site proposed value	Off-site change: Off-site area change	Off-site change: Off-site unit change
Cropland	0.00	0.00	0.00	0.00	0.00	0.00
Grassland	0.00	0.00	0.00	0.00	0.00	0.00
Heathland and shrub	0.00	0.00	0.00	0.00	0.00	0.00
Lakes	0.00	0.00	0.00	0.00	0.00	0.00
Sparsely vegetated land	0.00	0.00	0.00	0.00	0.00	0.00
Urban	0.00	0.00	0.00	0.00	0.00	0.00
Wetland	0.00	0.00	0.00	0.00	0.00	0.00
Woodland and forest	0.00	0.00	0.00	0.00	0.00	0.00
Intertidal sediment	0.00	0.00	0.00	0.00	0.00	0.00
Coastal saltmarsh	0.00	0.00	0.00	0.00	0.00	0.00
Rocky shore	0.00	0.00	0.00	0.00	0.00	0.00
Coastal lagoons	0.00	0.00	0.00	0.00	0.00	0.00
Intertidal hard structures	0.00	0.00	0.00	0.00	0.00	0.00
Watercourse footprint	0.00	0.00	0.00	0.00	0.00	0.00
Individual trees	0.00	0.00	0.00	0.00	0.00	0.00

Combined on-site and off-site change by broad habitat type

Habitat group	Baseline: Combined existing area	Baseline: Combined existing value	On-site and off-site post-development: Combined proposed area	On-site and off-site post-development: Combined proposed value	Combined change: Combined area change	Combined change: Combined unit change
Cropland	0.00	0.00	0.00	0.00	0.00	0.00
Grassland	0.05	0.09	0.00	0.01	-0.04	-0.08
Heathland and shrub	0.00	0.00	0.02	0.06	0.02	0.06
Lakes	0.00	0.00	0.00	0.00	0.00	0.00
Sparsely vegetated land	0.00	0.00	0.00	0.00	0.00	0.00
Urban	0.05	0.00	0.07	0.00	0.03	0.00
Wetland	0.00	0.00	0.00	0.00	0.00	0.00
Woodland and forest	0.00	0.00	0.00	0.00	0.00	0.00
Intertidal sediment	0.00	0.00	0.00	0.00	0.00	0.00
Coastal saltmarsh	0.00	0.00	0.00	0.00	0.00	0.00
Rocky shore	0.00	0.00	0.00	0.00	0.00	0.00
Coastal lagoons	0.00	0.00	0.00	0.00	0.00	0.00
Intertidal hard structures	0.00	0.00	0.00	0.00	0.00	0.00
Watercourse footprint	0.00	0.00	0.00	0.00	0.00	0.00
Individual trees	0.00	0.00	0.02	0.07	0.02	0.07

Combined area lost from baseline(s) by distinctiveness band

Category	Area lost (hectares)	Area lost (%)
V.High	0	
High	0	
Medium	0	
Low	0.0456	50
V.Low	0.0464	50

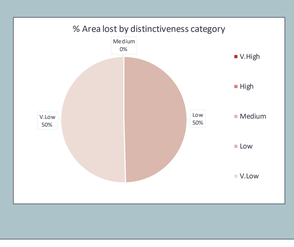

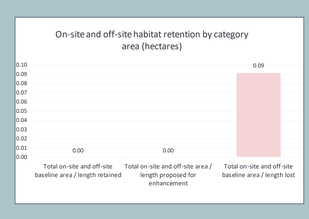

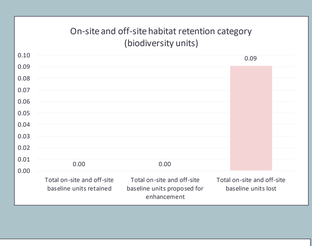

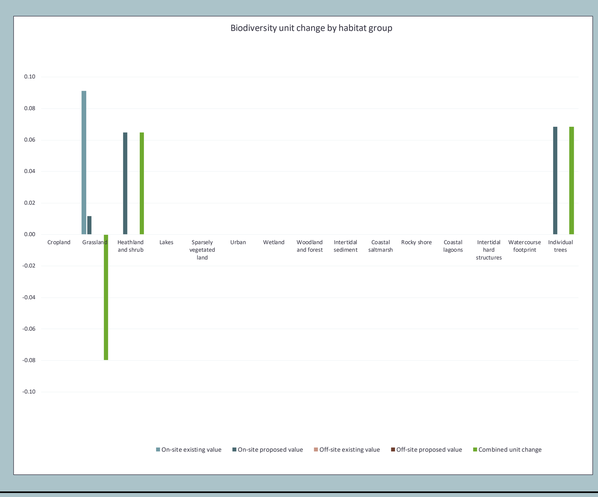

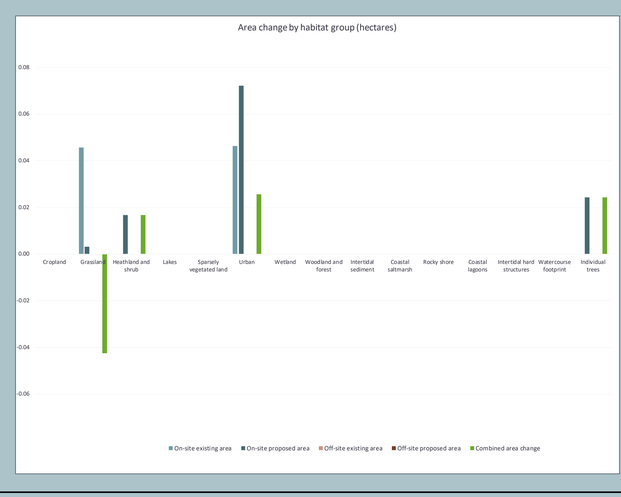

Hedgerows and lines of Trees

Hedgerows and lines of trees

On-site change by hedgerow type

Hedgerow type	Baseline: On-site existing length	Baseline: On-site existing value	Post-development on-site: On-site proposed length	Post-development on-site: On-site proposed value	On-site change: On-site length change	On-site change: On-site unit change
Species-rich native hedgerow with trees - associated with bank or ditch	0.00	0.00	0.00	0.00	0.00	0.00
Species-rich native hedgerow with trees	0.00	0.00	0.00	0.00	0.00	0.00
Species-rich native hedgerow - associated with bank or ditch	0.00	0.00	0.00	0.00	0.00	0.00
Native hedgerow with trees - associated with bank or ditch	0.00	0.00	0.00	0.00	0.00	0.00
Species-rich native hedgerow	0.00	0.00	0.03	0.12	0.03	0.12
Native hedgerow - associated with bank or ditch	0.00	0.00	0.00	0.00	0.00	0.00
Native hedgerow with trees	0.00	0.00	0.00	0.00	0.00	0.00
Ecologically valuable line of trees	0.00	0.00	0.00	0.00	0.00	0.00
Ecologically valuable line of trees - associated with bank or ditch	0.00	0.00	0.00	0.00	0.00	0.00
Native hedgerow	0.04	0.14	0.00	0.00	-0.04	-0.14
Line of trees	0.00	0.00	0.00	0.00	0.00	0.00
Line of trees - associated with bank or ditch	0.00	0.00	0.00	0.00	0.00	0.00
Non-native and ornamental hedgerow	0.00	0.00	0.00	0.00	0.00	0.00

Off-site change by hedgerow type

Hedgerow type	Off-site baseline: Off-site existing length	Off-site baseline: Off-site existing value	Post-development off-site: Off-site proposed length	Post-development off-site: Off-site proposed value	Off-site change: Off-site length change	Off-site change: Off-site unit change
Species-rich native hedgerow with trees - associated with bank or ditch	0.00	0.00	0.00	0.00	0.00	0.00
Species-rich native hedgerow with trees	0.00	0.00	0.00	0.00	0.00	0.00
Species-rich native hedgerow - associated with bank or ditch	0.00	0.00	0.00	0.00	0.00	0.00
Native hedgerow with trees - associated with bank or ditch	0.00	0.00	0.00	0.00	0.00	0.00
Species-rich native hedgerow	0.00	0.00	0.00	0.00	0.00	0.00
Native hedgerow - associated with bank or ditch	0.00	0.00	0.00	0.00	0.00	0.00
Native hedgerow with trees	0.00	0.00	0.00	0.00	0.00	0.00
Ecologically valuable line of trees	0.00	0.00	0.00	0.00	0.00	0.00
Ecologically valuable line of trees - associated with bank or ditch	0.00	0.00	0.00	0.00	0.00	0.00
Native hedgerow	0.00	0.00	0.00	0.00	0.00	0.00
Line of trees	0.00	0.00	0.00	0.00	0.00	0.00
Line of trees - associated with bank or ditch	0.00	0.00	0.00	0.00	0.00	0.00
Non-native and ornamental hedgerow	0.00	0.00	0.00	0.00	0.00	0.00

Combined on-site and off-site change by hedgerow type

Hedgerow type	Baseline: Combined existing length	Baseline: Combined existing value	Post-development: Combined proposed length	Post-development: Combined proposed value	Change: Combined length change	Change: Combined unit change
Species-rich native hedgerow with trees - associated with bank or ditch	0.00	0.00	0.00	0.00	0.00	0.00
Species-rich native hedgerow with trees	0.00	0.00	0.00	0.00	0.00	0.00
Species-rich native hedgerow - associated with bank or ditch	0.00	0.00	0.00	0.00	0.00	0.00
Native hedgerow with trees - associated with bank or ditch	0.00	0.00	0.00	0.00	0.00	0.00
Species-rich native hedgerow	0.00	0.00	0.03	0.12	0.03	0.12
Native hedgerow - associated with bank or ditch	0.00	0.00	0.00	0.00	0.00	0.00
Native hedgerow with trees	0.00	0.00	0.00	0.00	0.00	0.00
Ecologically valuable line of trees	0.00	0.00	0.00	0.00	0.00	0.00
Ecologically valuable line of trees - associated with bank or ditch	0.00	0.00	0.00	0.00	0.00	0.00
Native hedgerow	0.04	0.14	0.00	0.00	-0.04	-0.14
Line of trees	0.00	0.00	0.00	0.00	0.00	0.00
Line of trees - associated with bank or ditch	0.00	0.00	0.00	0.00	0.00	0.00
Non-native and ornamental hedgerow	0.00	0.00	0.00	0.00	0.00	0.00

Combined length lost from baseline(s) by distinctiveness band

Category	Length lost (km)	Length lost (%)
V.High	0	
High	0	
Medium	0	
Low	0.035	100
V.Low	0	

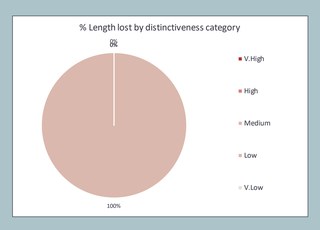

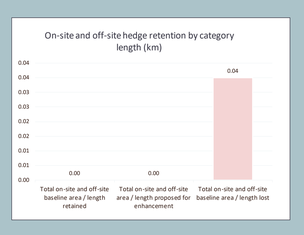

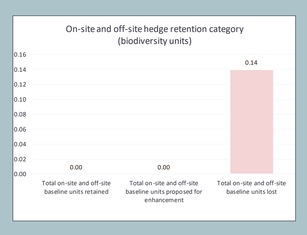

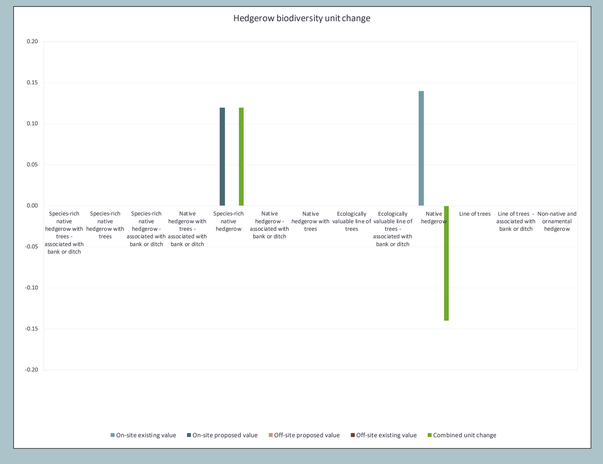

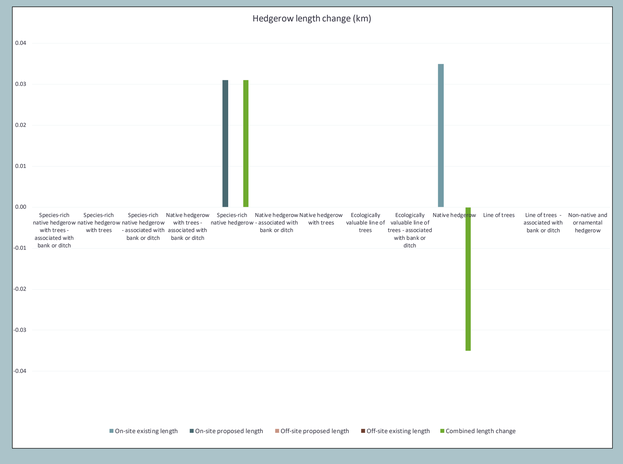

Watercourses

Watercourses

On-site change by watercourse type

Watercourse type	Baseline: On-site existing length	Baseline: On-site existing value	Post-development on site: On-site proposed length	Post-development on site: On-site proposed value	On-site Change: On-site length change	On-site Change: On-site unit change
Priority habitat	0.0	0.0	0.0	0.0	0.0	0.0
Other rivers and streams	0.0	0.0	0.0	0.0	0.0	0.0
Ditches	0.0	0.0	0.0	0.0	0.0	0.0
Canals	0.0	0.0	0.0	0.0	0.0	0.0
Culvert	0.0	0.0	0.0	0.0	0.0	0.0

Off-site change by watercourse type

Watercourse type	Baseline: Off-site existing length	Baseline: Off-site existing value	Post development off-site: Off-site proposed length	Post development off-site: Off-site proposed value	Off-site Change: Off-site length change	Off-site Change: Off-site unit change
Priority habitat	0.0	0.0	0.0	0.0	0.0	0.0
Other rivers and streams	0.0	0.0	0.0	0.0	0.0	0.0
Ditches	0.0	0.0	0.0	0.0	0.0	0.0
Canals	0.0	0.0	0.0	0.0	0.0	0.0
Culvert	0.0	0.0	0.0	0.0	0.0	0.0

Combined on-site and off-site change by watercourse type

Watercourse type	Baseline: Combined existing length	Baseline: Combined existing value	Post-development on-site: Combined proposed length	Post-development on-site: Combined proposed value	On-site change: Combined length change	On-site change: Combined unit change
Priority habitat	0.0	0.0	0.0	0.0	0.0	0.0
Other rivers and streams	0.0	0.0	0.0	0.0	0.0	0.0
Ditches	0.0	0.0	0.0	0.0	0.0	0.0
Canals	0.0	0.0	0.0	0.0	0.0	0.0
Culvert	0.0	0.0	0.0	0.0	0.0	0.0

Combined length lost from baseline(s) by distinctiveness band
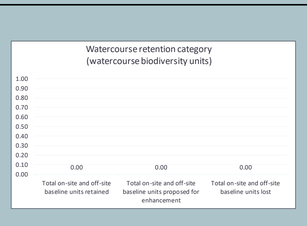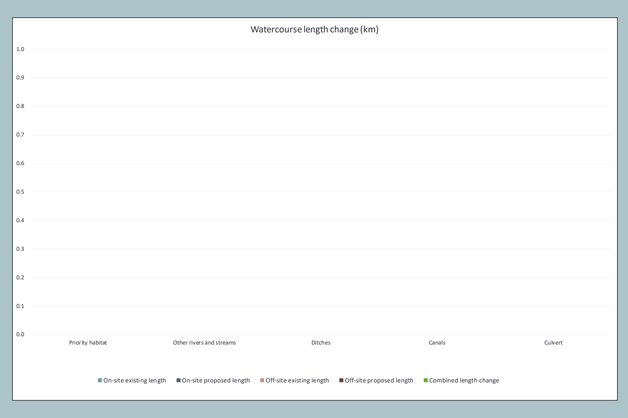
Category	Length lost (km)	Length lost (%)
V.High	0	
High	0	
Medium	0	
Low	0