0 METRES 5

SCALE 1: 50

METRES 0 5

SCALE 1: 100

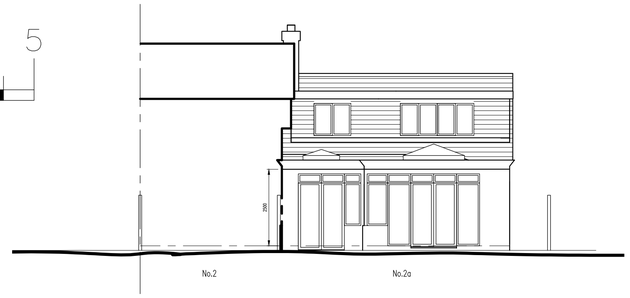

PROPOSED REAR ELEVATION - 1:100



PROPOSED SIDE ELEVATION - 1:100

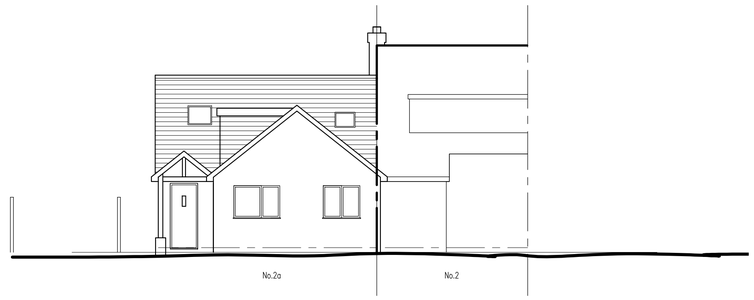

PROPOSED FRONT ELEVATION - 1:100

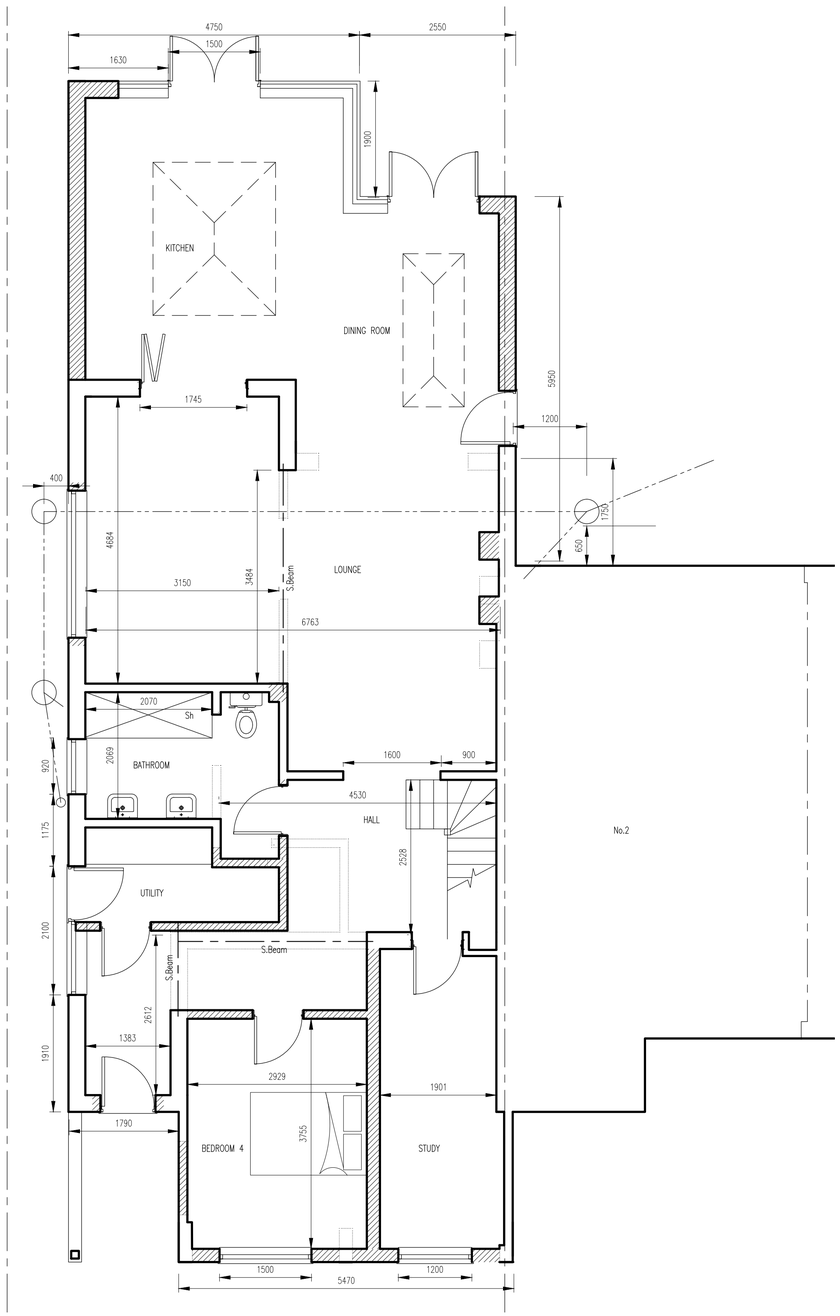

PROPOSED GROUND FLOOR PLAN - 1:50

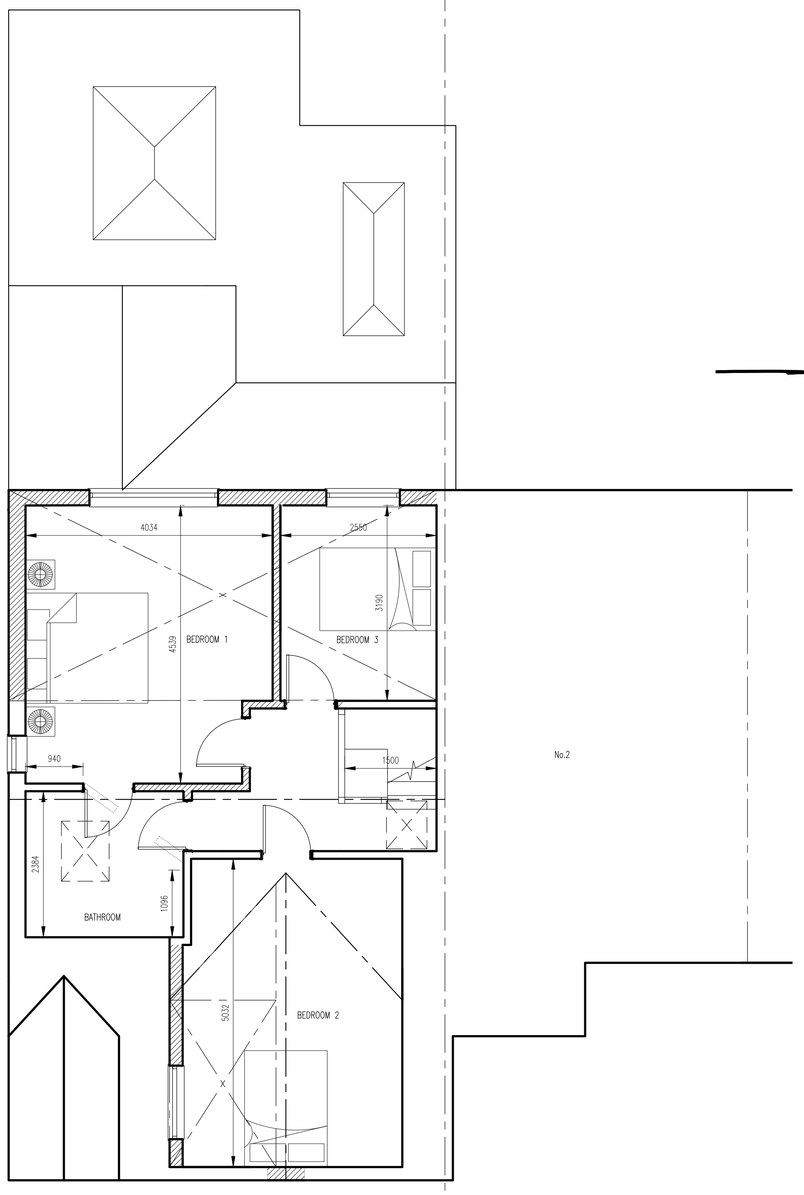

PROPOSED FIRST FLOOR PLAN - 1:50

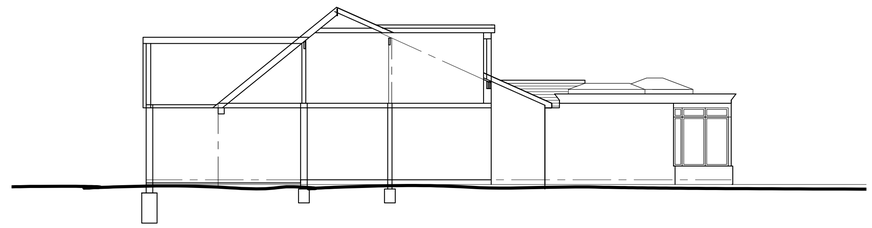

PROPOSED SIDE SECTION - 1:100

PROPOSED SITE PLAN - 1:500

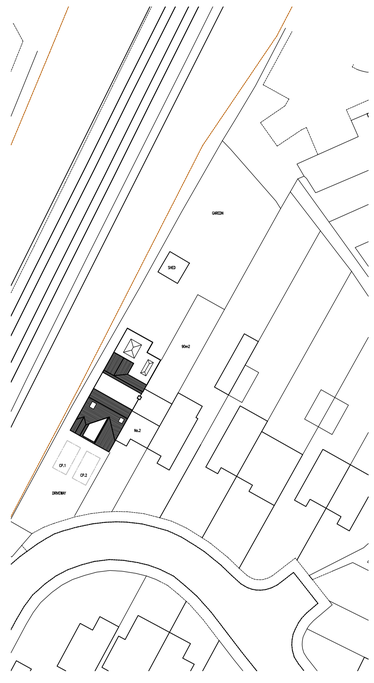



© COPYRIGHT OF ARCHITECT

ALL DIMENSIONS TO BE CHECKED ON SITE AND NOT SCALED FROM THIS DRAWING. ANY DISCREPANCIES FOUND ON SITE TO BE REPORTED TO THE ARCHITECT PRIOR TO CONSTRUCTION. PARTY WALL AGREEMENTS AND C.D.M. REGULATIONS ALL AT THE CLIENTS RISK. COMMENCEMENT OF WORK ON SITE PRIOR TO L.A PLANS APPROVAL IS ENTIRELY AT THE OWNERS RISK.

Rev	Amendment	Date:
–	–	–

Rm.4
1 Market Hill
Royston
Hertfordshire
SG8 9JL

e: cb.architect@outlook.com
t: 01763 - 249113

ARCHITECT

Status: PLANNING		
Client: MR & MRS STONEMAN		
Site Address : 2A, COOMBELANDS, ROYSTON		
Drawing Title: PROPOSALS DRAWING/EXTENSION & INT.ALT		
Drawing By: CB	Date: 01/05/18	
Drawing Reference: ROY/CB/18/02	Revision: –	Scale: 1:100,1:50