0 METRES 5

SCALE 1: 50

METRES
0 5

SCALE 1: 100

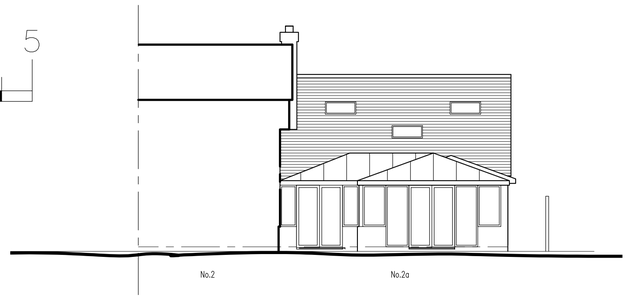

EXISTING REAR ELEVATION - 1:100

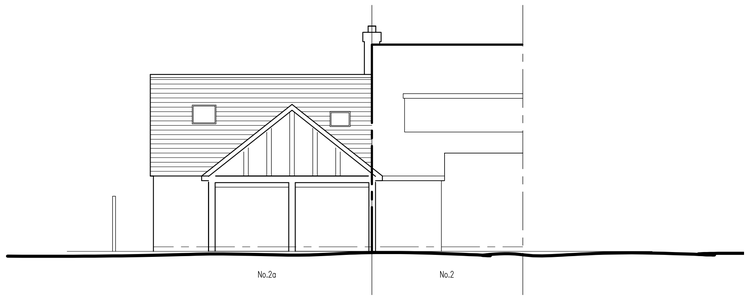

EXISTING FRONT ELEVATION - 1:100



EXISTING SIDE ELEVATION - 1:100

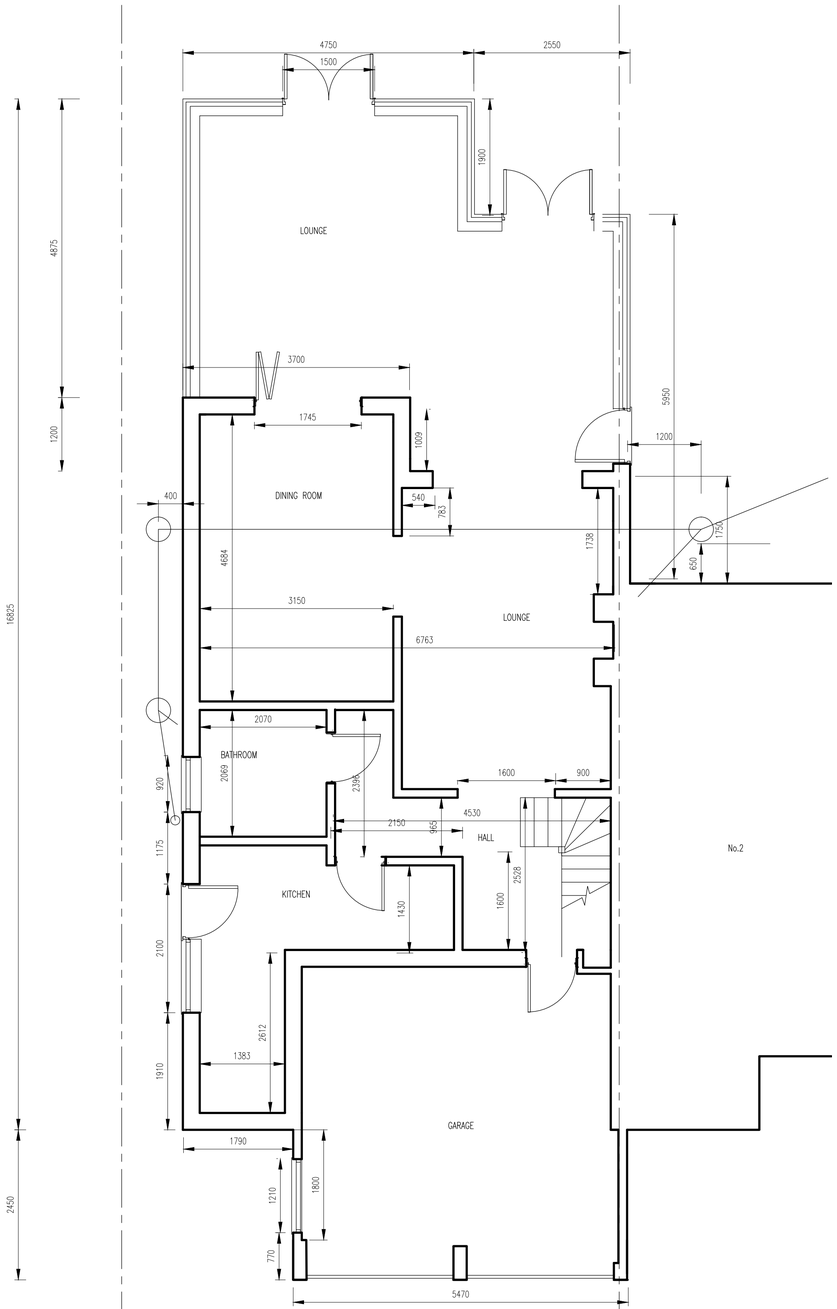

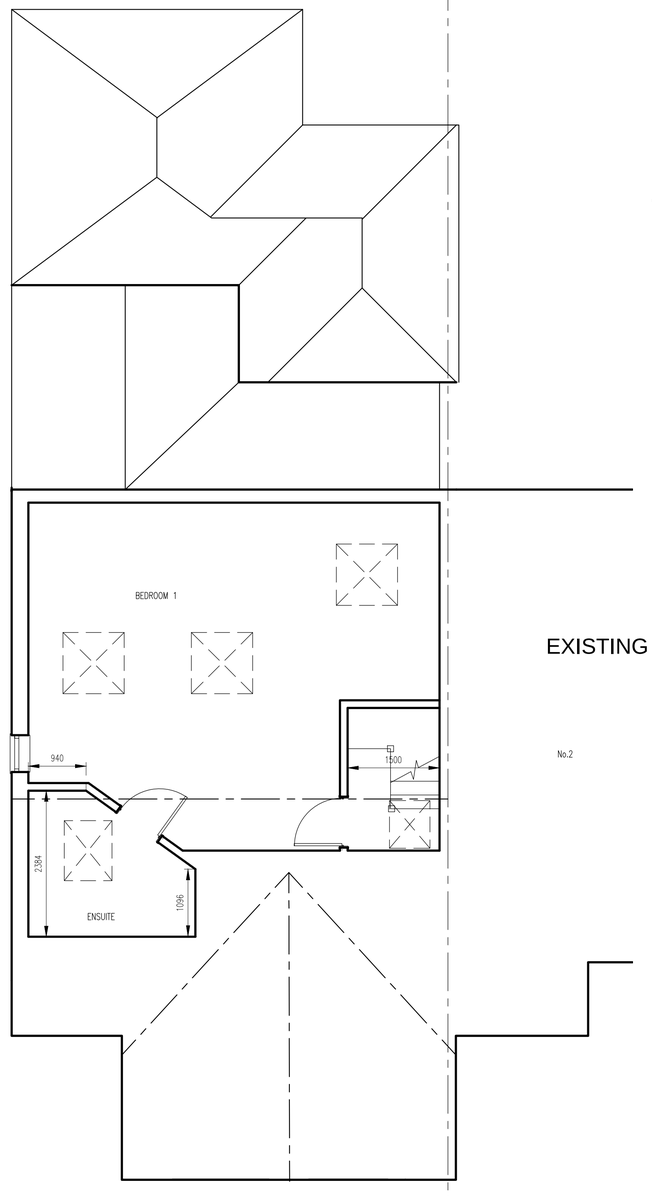

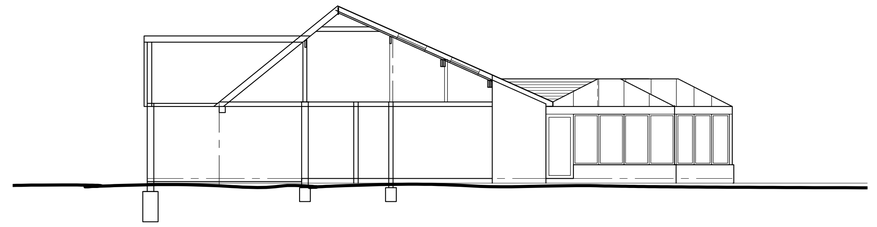

EXISTING SIDE SECTION - 1:100

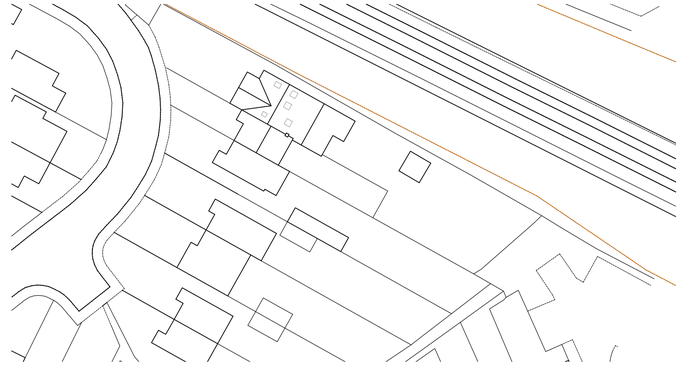

EXISTING SITE PLAN - 1:500



METRES
0 5 10 15 20

SCALE 1:1250

Ordnance Survey (c) Crown Copyright 2018. All rights reserved. Licence number 100022432

LOCATION PLAN - 1:1250

© COPYRIGHT OF ARCHITECT

ALL DIMENSIONS TO BE CHECKED ON SITE AND NOT SCALED FROM THIS DRAWING. ANY DISCREPANCIES FOUND ON SITE TO BE REPORTED TO THE ARCHITECT PRIOR TO CONSTRUCTION. PARTY WALL AGREEMENTS AND C.D.M. REGULATIONS ALL AT THE CLIENTS RISK. COMMENCEMENT OF WORK ON SITE PRIOR TO L.A PLANS APPROVAL IS ENTIRELY AT THE OWNERS RISK.

Rev	Amendment	Date:
–	–	–

Rm.4
1 Market Hill
Royston
Hertfordshire
SG8 9JL

e: cb.architect@outlook.com
t: 01763 - 249113

ARCHITECT

Status:	PLANNING / PRELIMINARY
Client:	MR & MRS STONEMAN
Site Address :	2A, COOMBELANDS, ROYSTON

Drawing Title:		
AS EXISTING DRAWING/EXTENSION & INT.ALT		
Drawing By: CB	Date: 15/03/18	
Drawing Reference: ROY/CB/18/01	Revision: –	Scale: 1:100,1:50