

Front elevation



Rear elevation

3 Existing elevations
1 : 100



VISUAL SCALE 1:100 @ A3



4 Site Location plan
1 : 1250



VISUAL SCALE 1:1250 @ A1







Existing photos

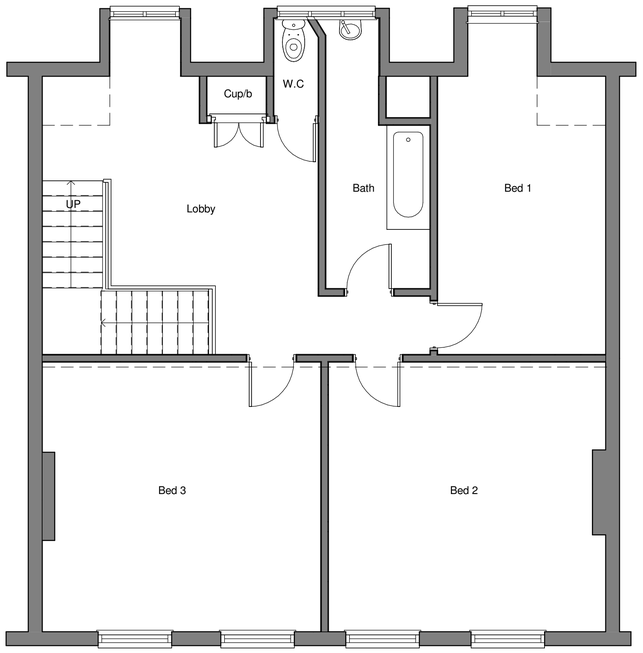

2 Existing second floor plan
1 : 50

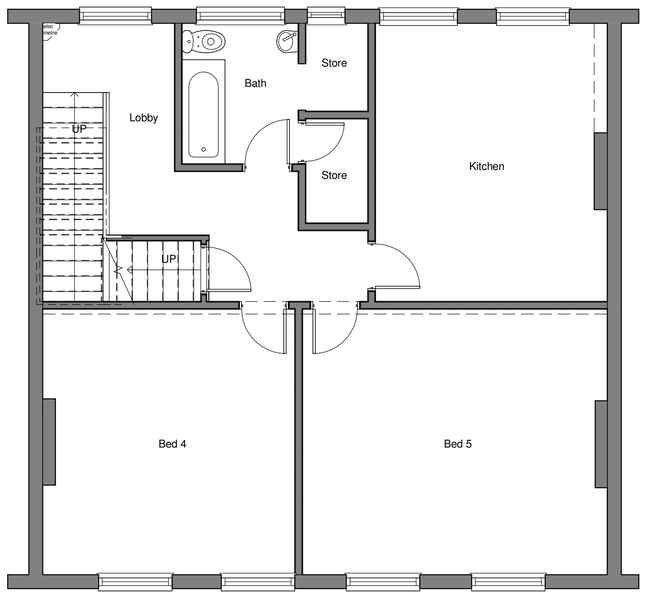

1 Existing first floor plan
1 : 50



VISUAL SCALE 1:50 @ A1



Revision Number	Revision Description	Revision Date	Issued by
	Revision		

Planning

Status:

Dimensions, areas and levels where given are only approximate and subject to site survey.
All dimensions are to be checked on site. Figured dimensions only are to be taken from this drawing.
This drawing is to be read in conjunction with all relevant consultants and/or specialists drawings/documents and any discrepancies or variations are to be notified to the architect before the affected work commences. This drawing is copyright and remains the property of the Architects.

CROE ARCHITECTS
REGISTERED QUALIFIED ARCHITECTS / HERTFORDSHIRE

telephone:01438 553065
email:info@croearchitects.co.uk
web: www.croearchitects.co.uk

Project:
19A Heritage Road,
Hitchin,
Herts,
SG5 1BT

Client:
John Ray Ltd

Drawing name:
As Existing

Scale: As indicated	Drawing number	Revision
Date: Feb'18	1808-001	
Drawn by: JR		