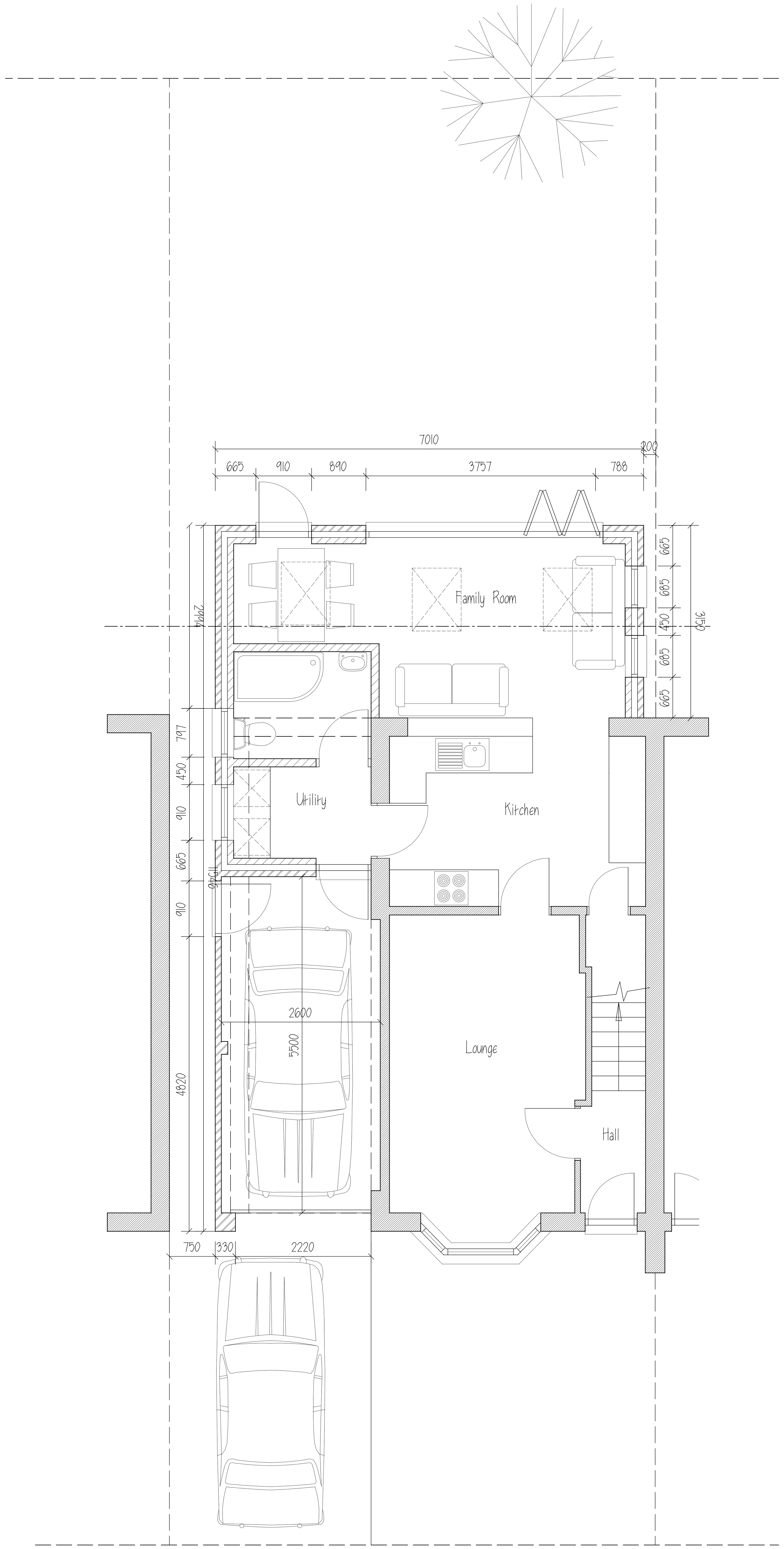

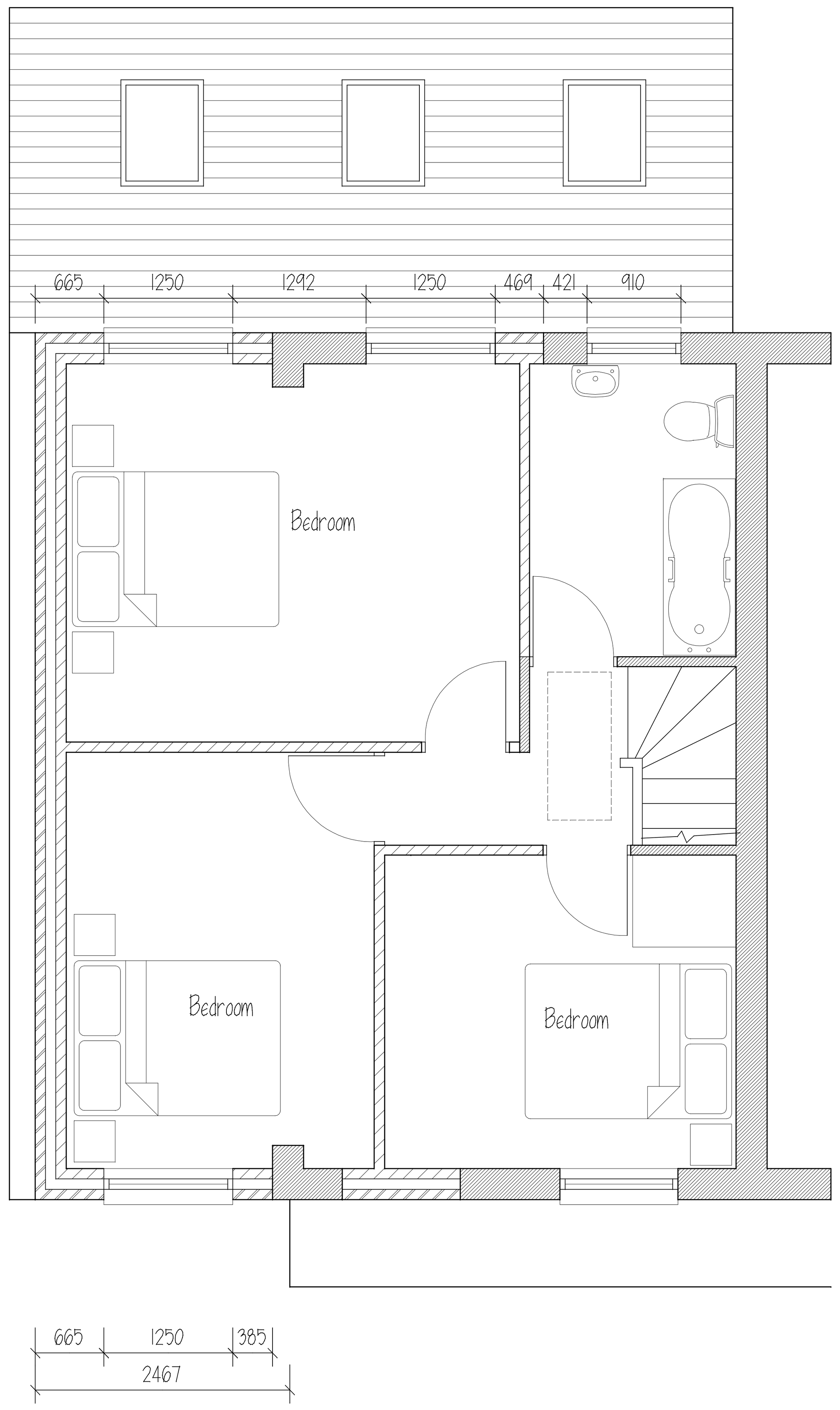



Front Elevation (North East)

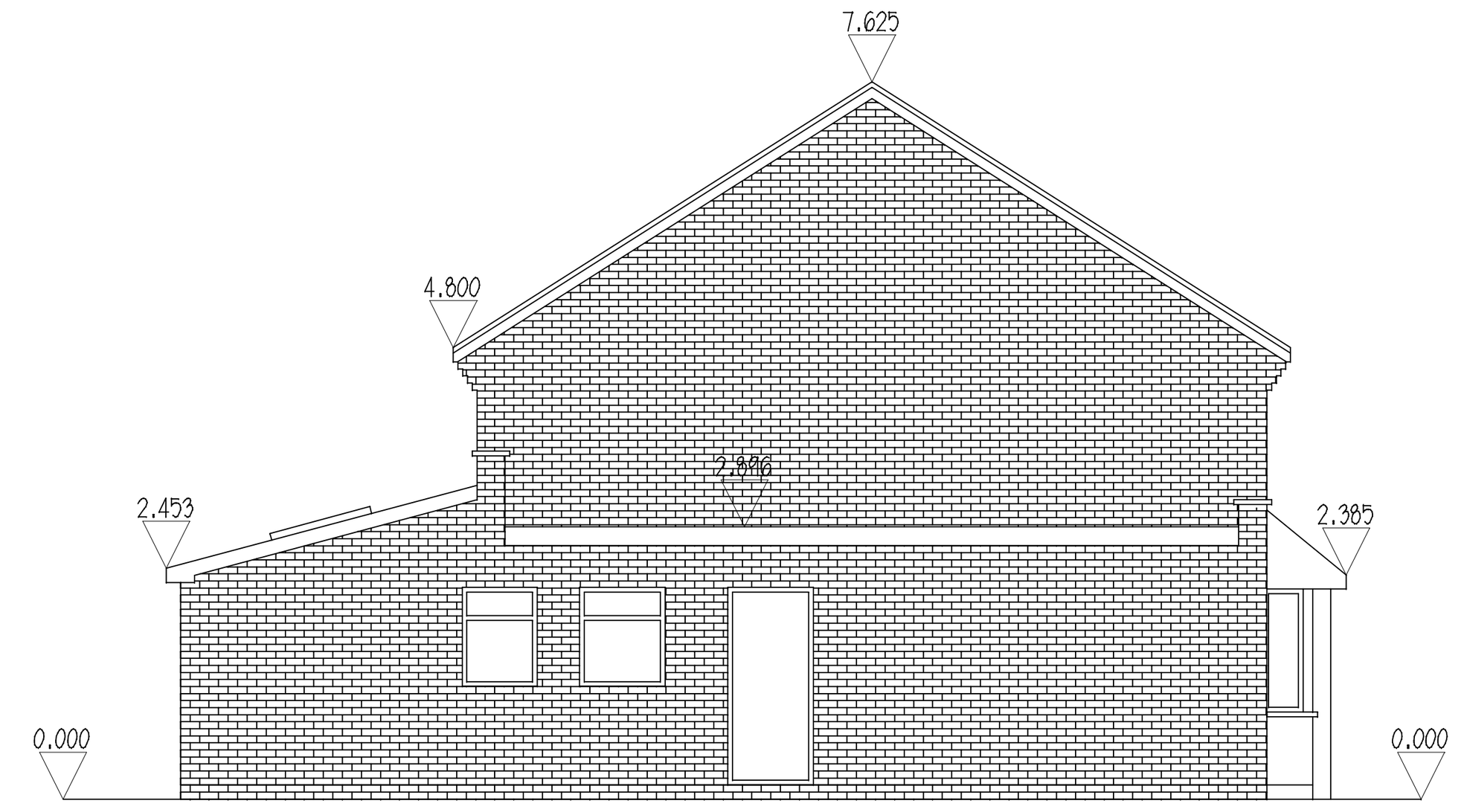

Side Elevation (South East)

METRES 1:100

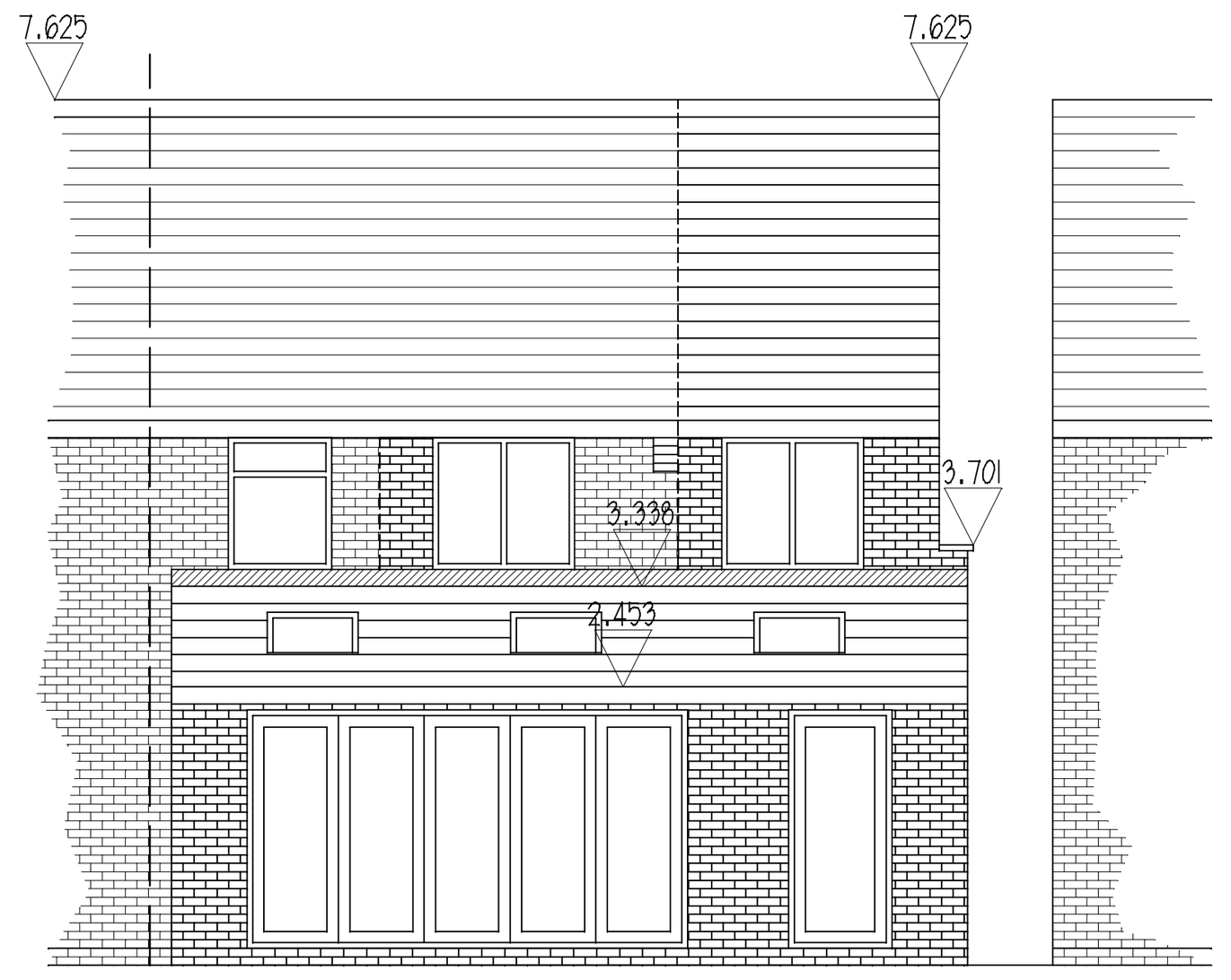

Rear Elevation (South West)

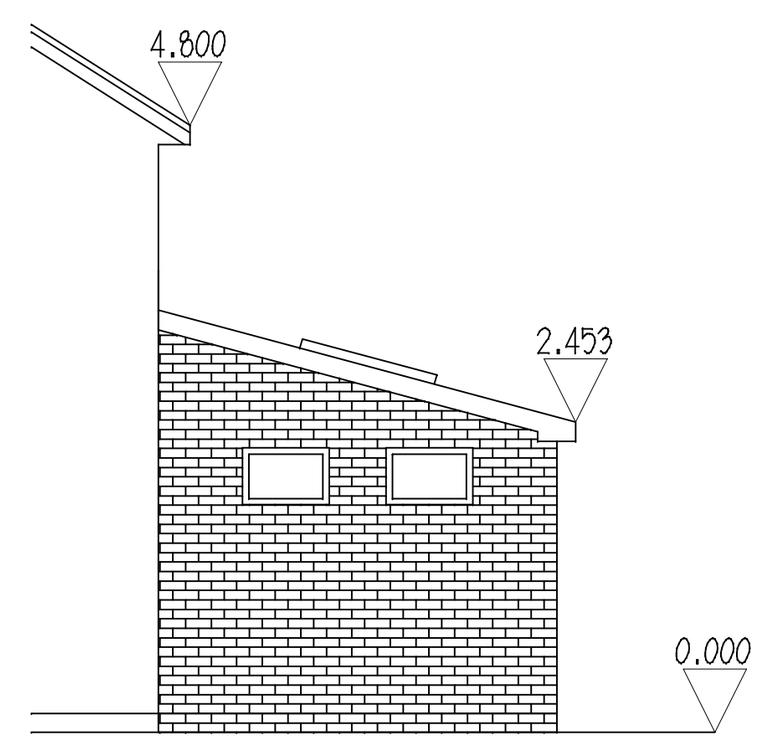

Side Elevation (North West)

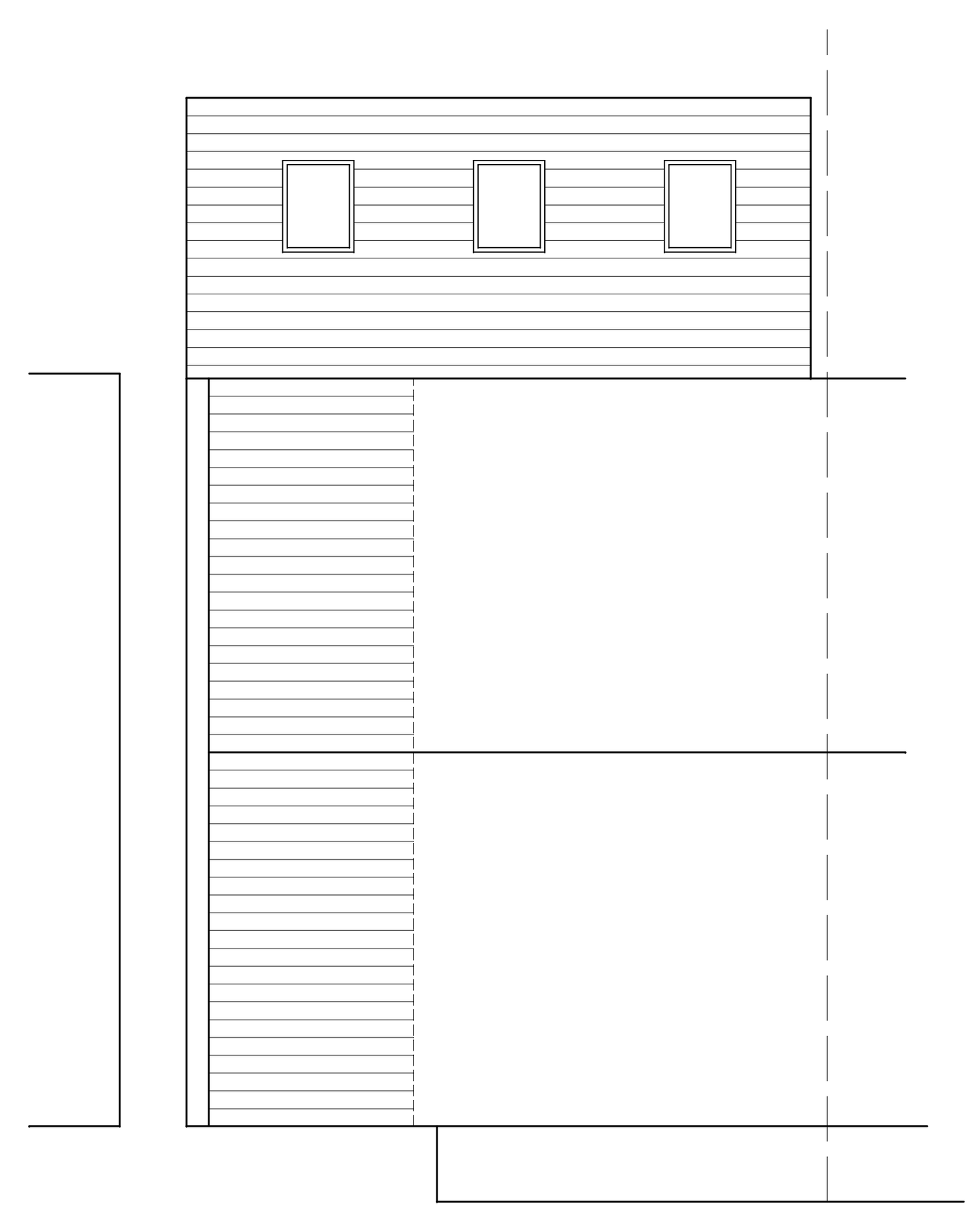

Roof Plan

METRES 1:50

METRES 1:50

ALL DIMENSIONS & INFORMATION FOUND ON THESE DRAWINGS ARE TO BE CHECKED BY THE CONTRACTOR PRIOR TO COMMENCEMENT OF ANY WORKS ON SITE
ANY DISCREPANCIES FOUND ARE TO BE DISCUSSED WITH 'ARIA DESIGN'.
IF IN DOUBT - "ASK"
THIS DRAWING IS FOR PLANNING PURPOSES ONLY

REVISIONS:-



NOTES:- Location Plan 1:1250 Ordnance Survey Licence No 1936895



Site Plan 1:500 Ordnance Survey Licence No 1936895

PROJECT:-
52 Symonds Road
Hitchin
Herts

TITLE:-
Plans and Elevations as Proposed

Scale:- 1:50, 1:100 (A1)
DATE:- Oct 2017
JOB/DRG. No:- 1252:02A

Aria Design
ARCHITECTURAL DESIGNS AND SURVEYS
90 Chertsey Rise
Stevenage
Hertfordshire SG2 9JL
Tel (01438) 231641 Mob 07780 928317