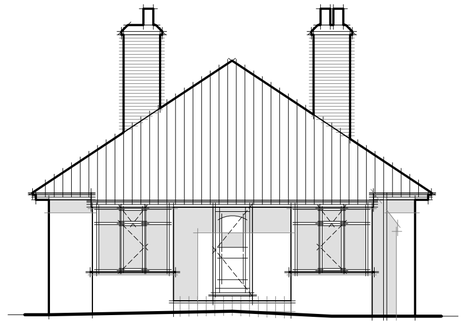

front elevation

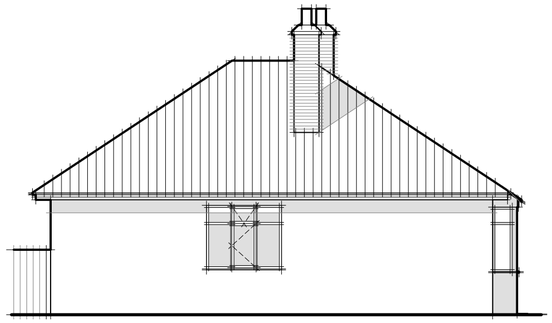

flank elevation



rear elevation

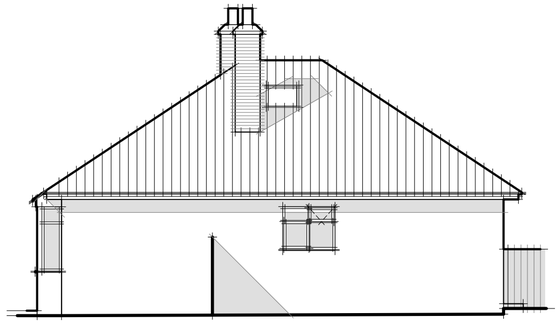

flank elevation

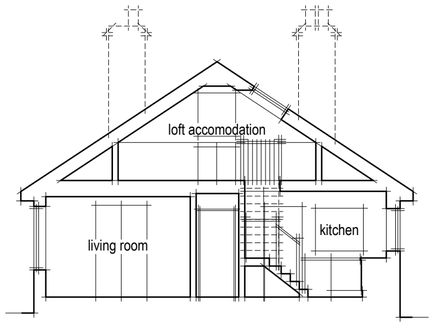

indicative section

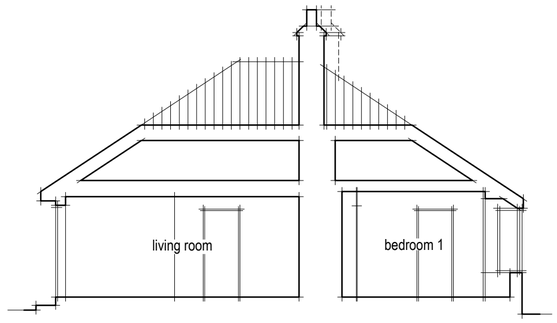

indicative section

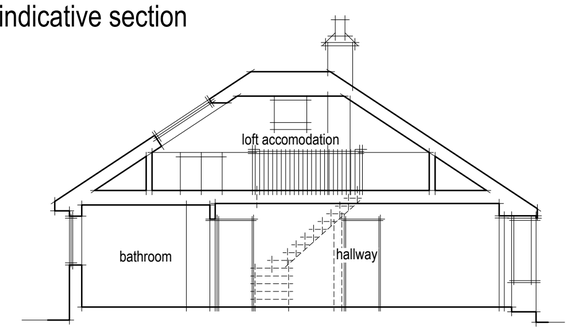

indicative section

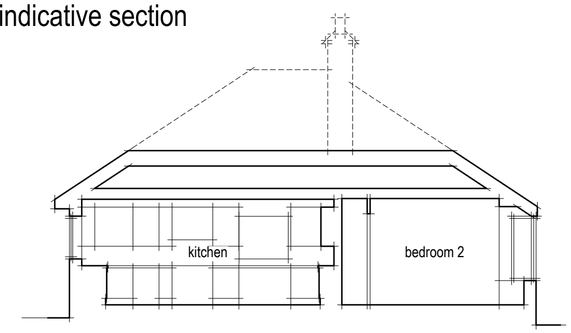

indicative section

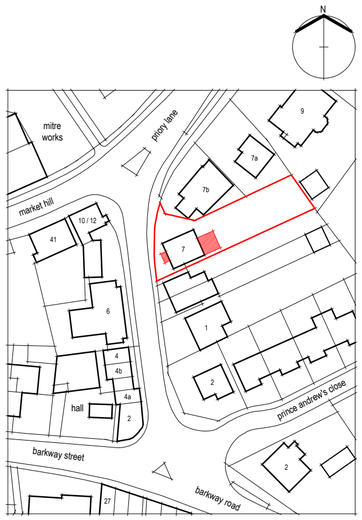

location plan (1/250)

0 5 10

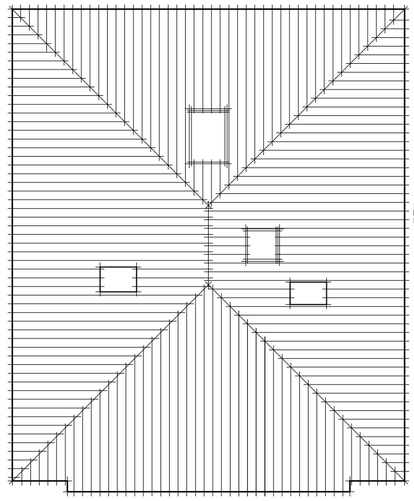

roof plan

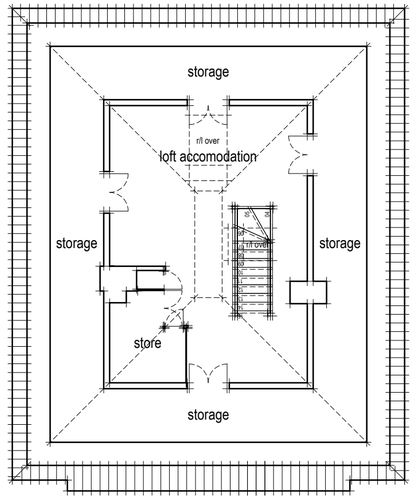

first floor plan

ground floor plan

NOTES / REVISIONS

NOTE: THIS DRAWING MUST NOT BE SCALED.

ALL DIMENSIONS TO BE CHECKED ON SITE BY THE CONTRACTOR AND ANY DISCREPANCIES ARE TO BE REPORTED BACK TO THE ARCHITECT/C.A. BEFORE WORK COMMENCES.

0 1 2 3 4 5 10



architecture
& design services ltd.
Parndon Mill | Harlow | Essex | CM20 2HP
T: 01279 444 904
E: info@aandds.co.uk
W: www.aandds.co.uk

revision a: location & footprint of proposed extensions added to location plan - 6th march 2018 - mwc

PROJECT: 7 Priory Lane, Royston, Hertfordshire, SG8 9DU

DRAWING: EXISTING Plans (incl Location Plan); Indicative Sections; Elevations

DATE: February 2018

SCALE: 1/100 1/1250 at A2

DRAWING NUMBER: 17/042/A/001 A

DRAWN BY: mwc CHECKED: mwc