Land Registry
Official copy of title plan

Title number **P150316**
Ordnance Survey map reference **TL1517SE**
Scale **1:1250 enlarged from 1:2500**
Administrative area **Hertfordshire : St Albans**

© Crown copyright and database rights 2016 Ordnance Survey 100026316. You are not permitted to copy, sub-license, distribute or sell any of this data to third parties in any form.

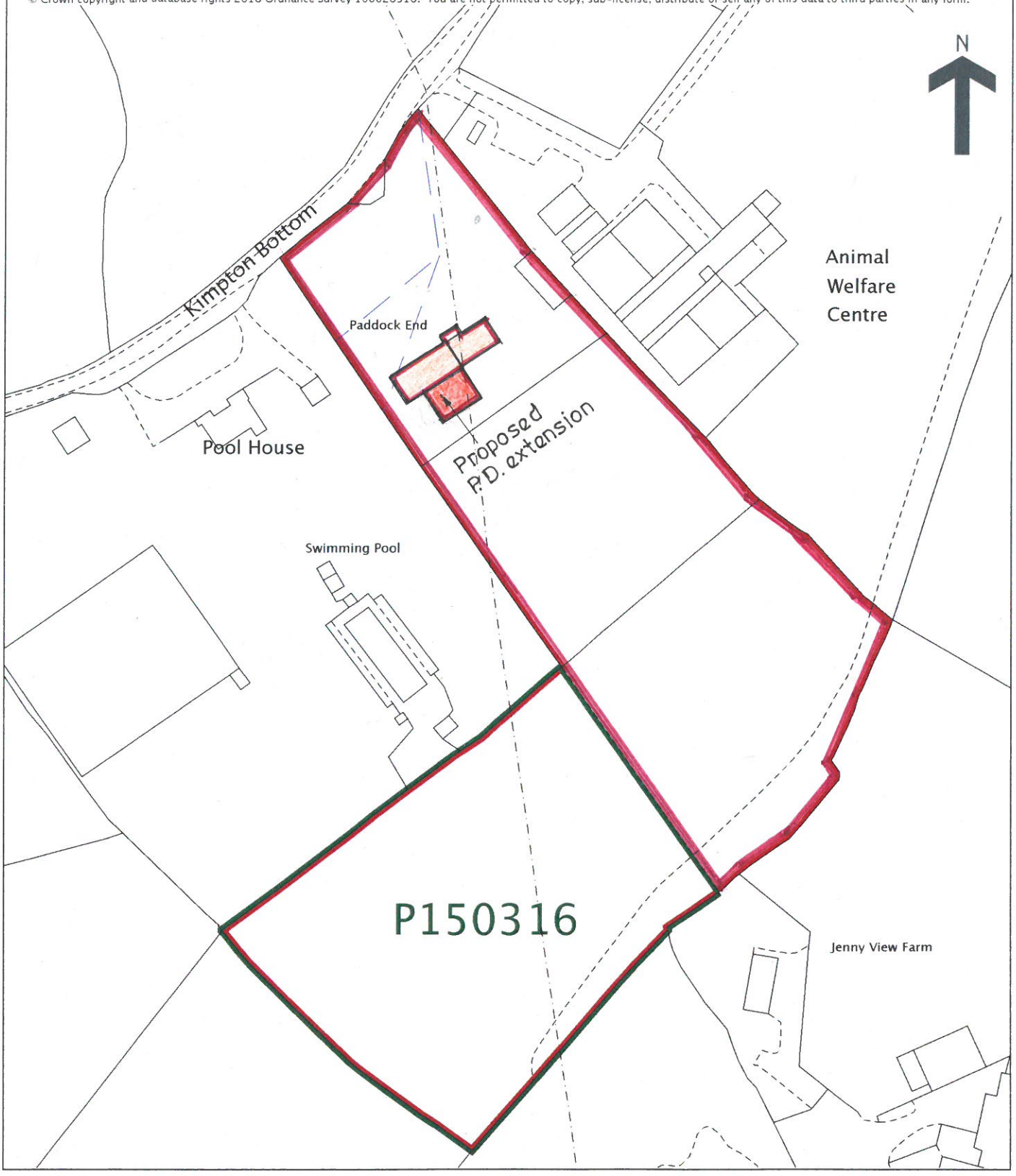

PADDOCK END
KIMPTON BOTTOM
HARPENDEN AL5 5EA

This official copy is incomplete without the preceding notes page.

PLANS AS EXISTING SCALE 1:100

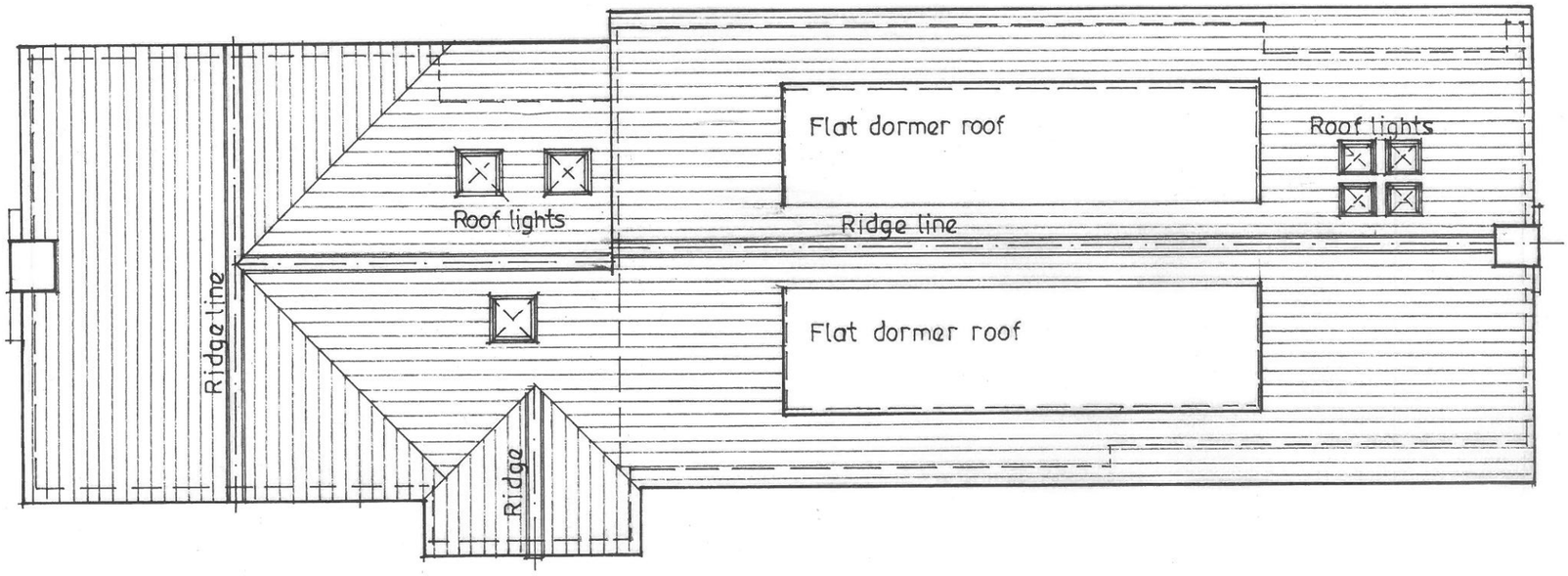

ROOF PLAN

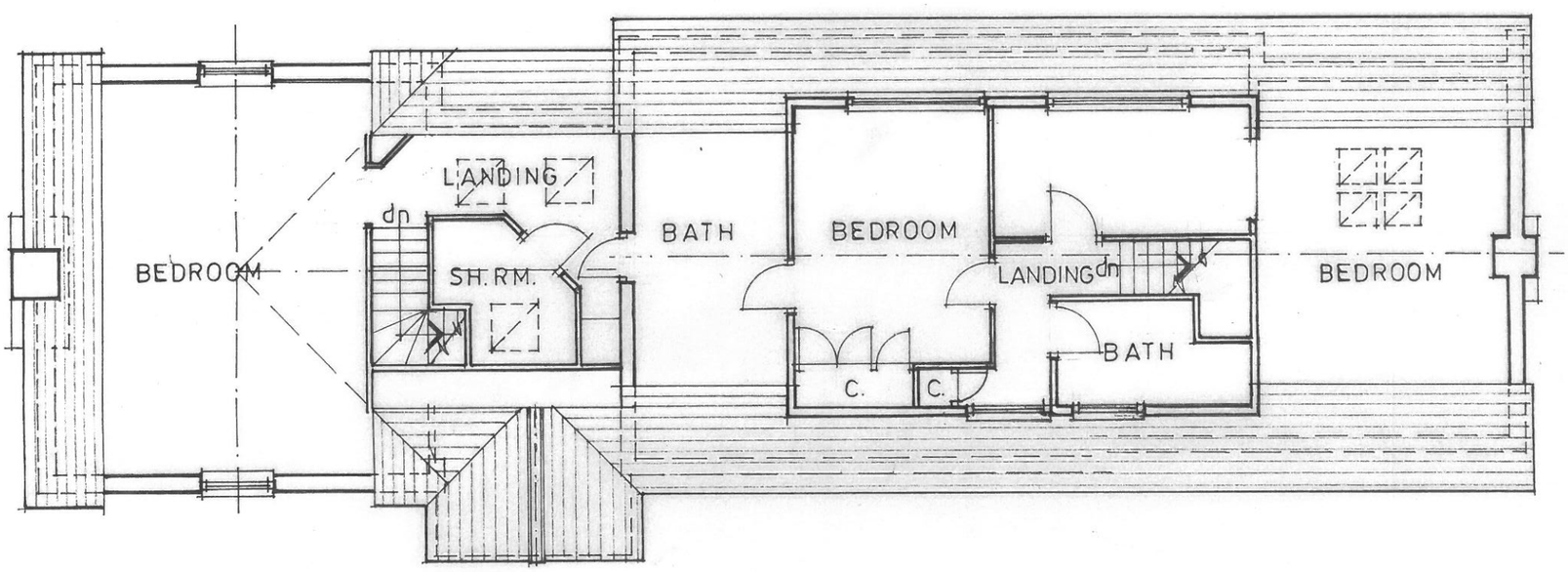

ROOF VOID PLAN

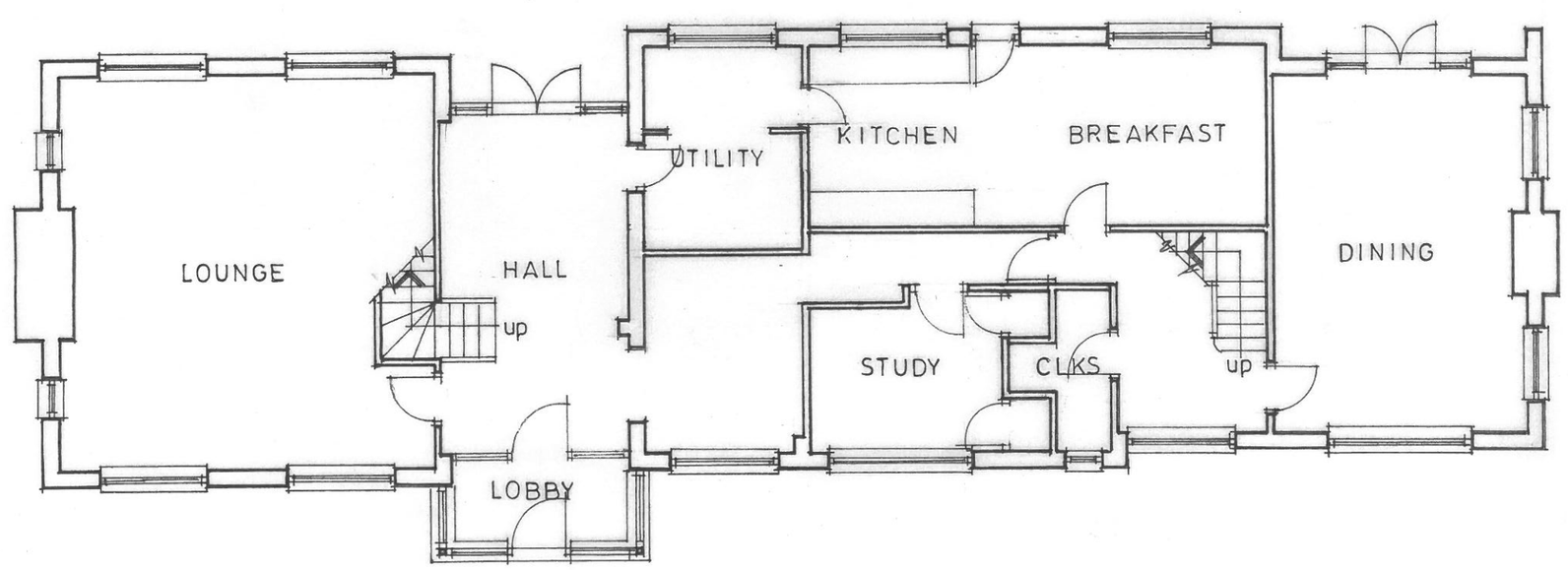

GROUND FLOOR PLAN

SCALE 1:100

1. 0. 1. 2. 3. 4. 5. 6. 7. 8. 9. 10 m.

DRG. Nº 1/1

ELEVATIONS AS EXISTING

'PADDOCK END'
KIMPTON BOTTOM
HARPENDEN
AL5 5EA

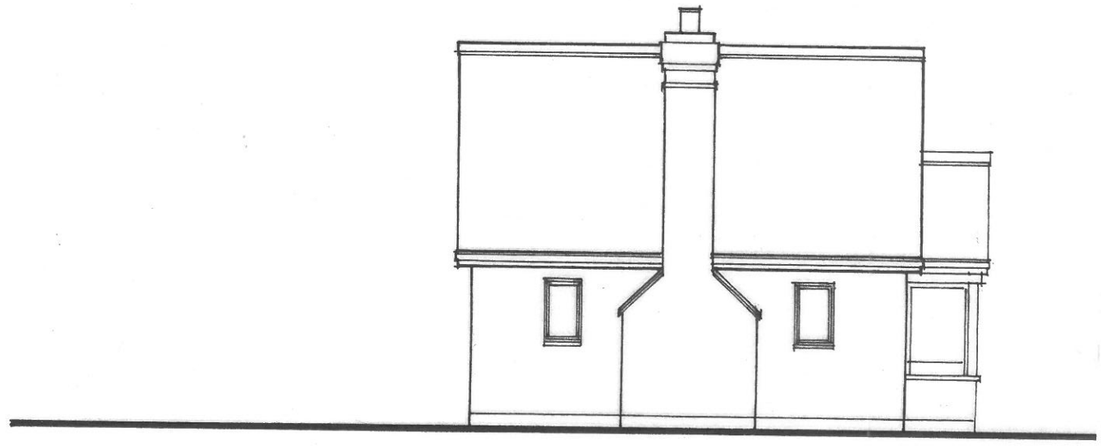

SIDE ELEVATIONS

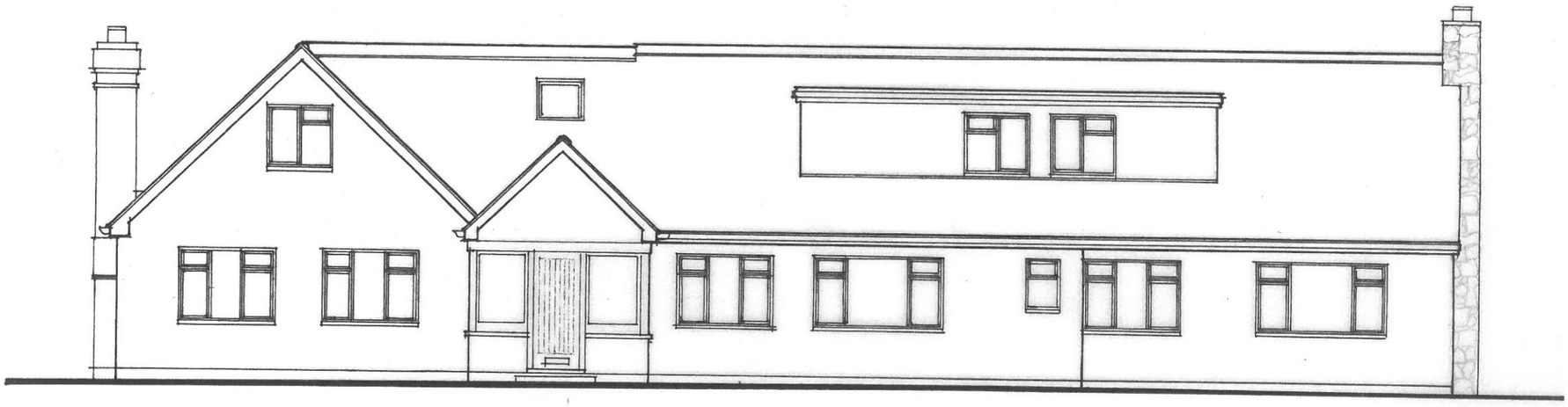

FRONT ELEVATION

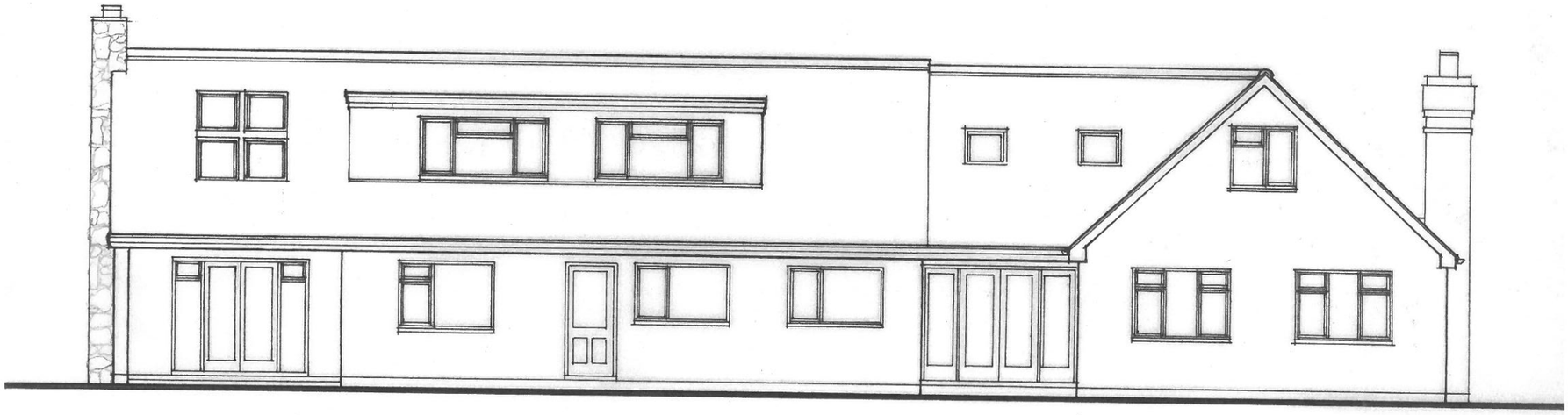

REAR ELEVATION



SIDE ELEVATION
SCALE 1:100

DRG. Nº 1/2

PLANS AS PROPOSED

'PADDOCK END'
KIMPTON BOTTOM
HARPENDEN
AL5 5EA

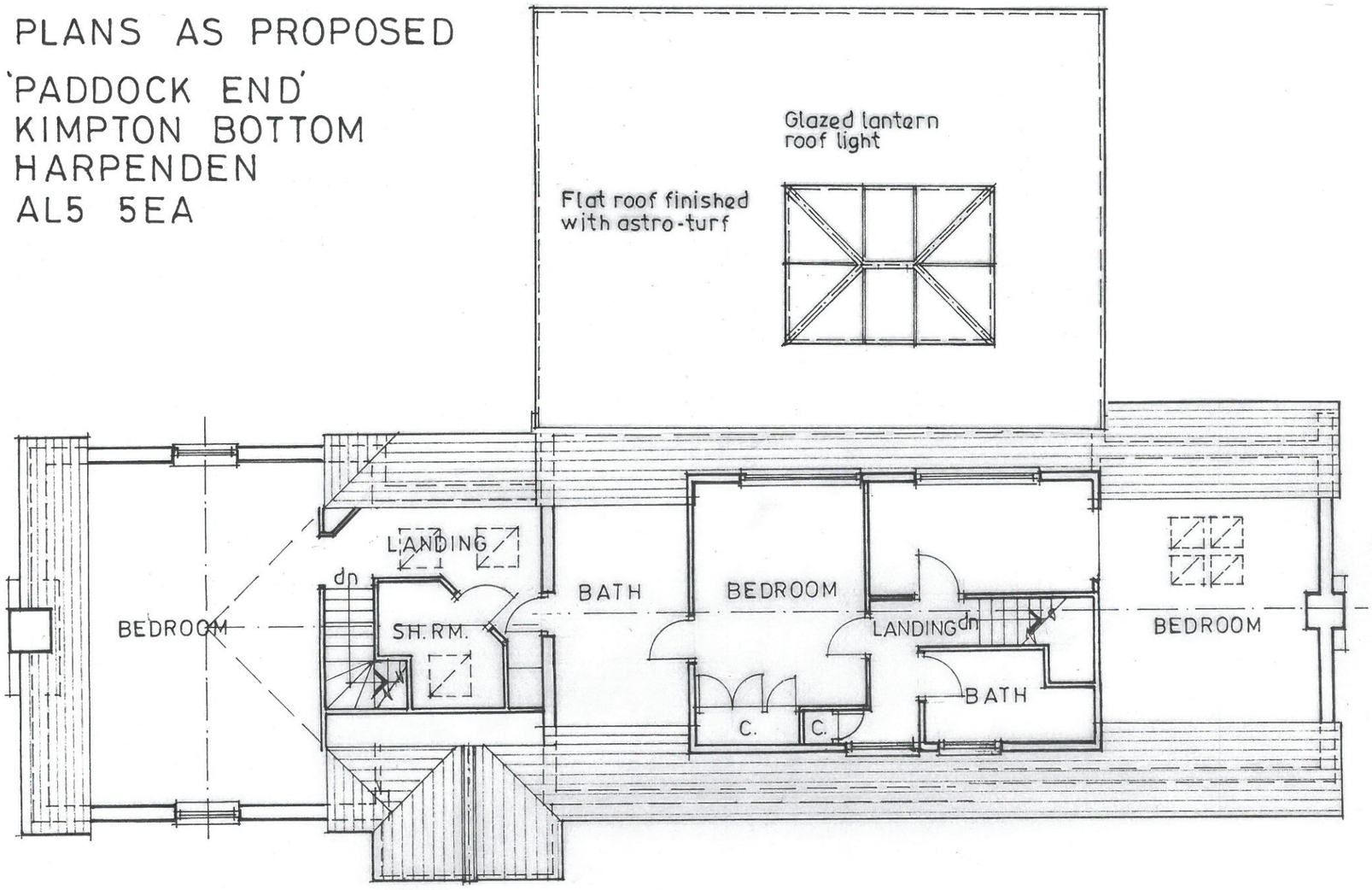

ROOF VOID PLAN

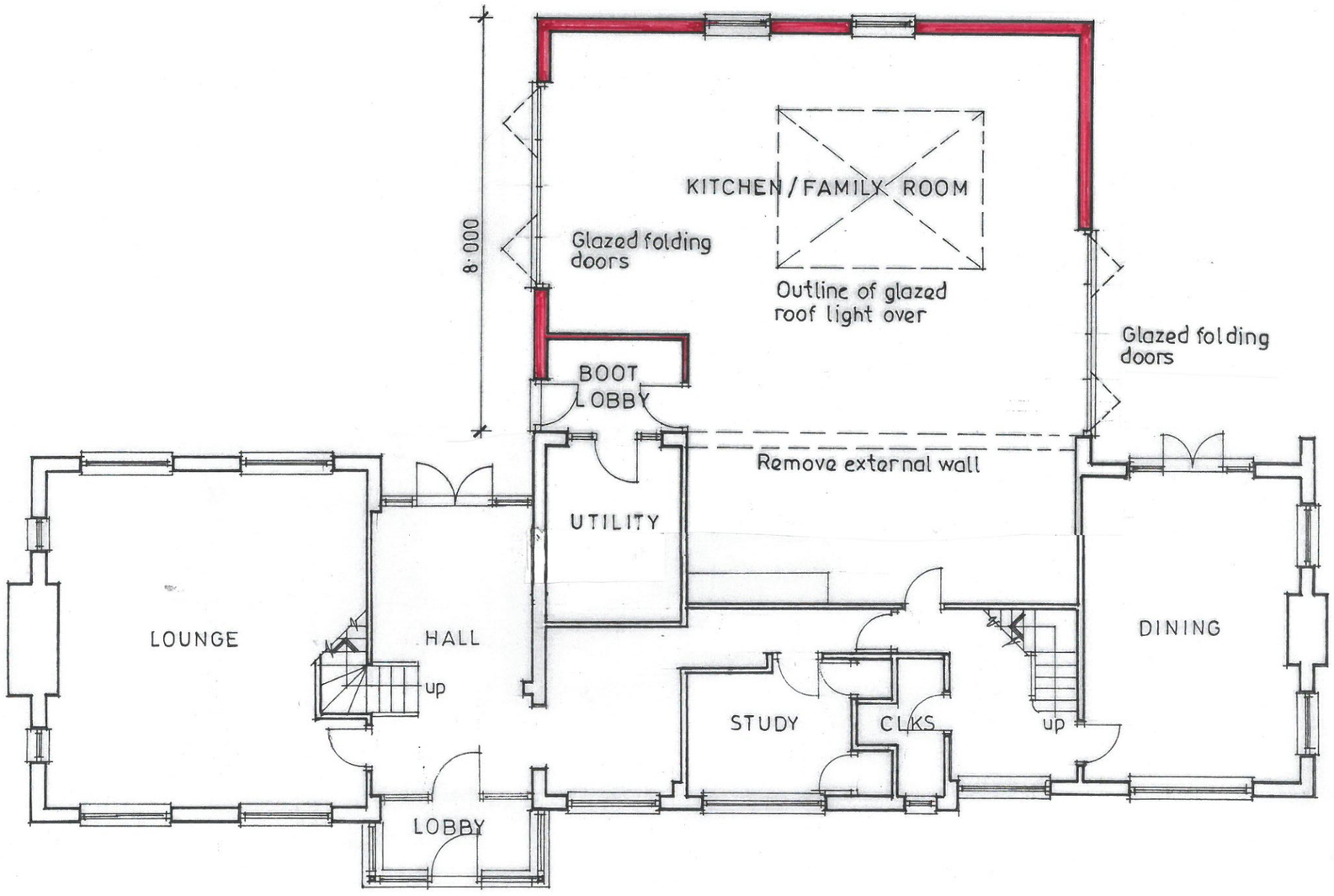

GROUND FLOOR PLAN

SCALE 1:100

1. 0. 1. 2. 3. 4. 5. 6. 7. 8. 9. 10 m.

DRG. Nº 1/3

ELEVATIONS AS PROPOSED

'PADDOCK END'
KIMPTON BOTTOM
HARPENDEN
AL5 5EA

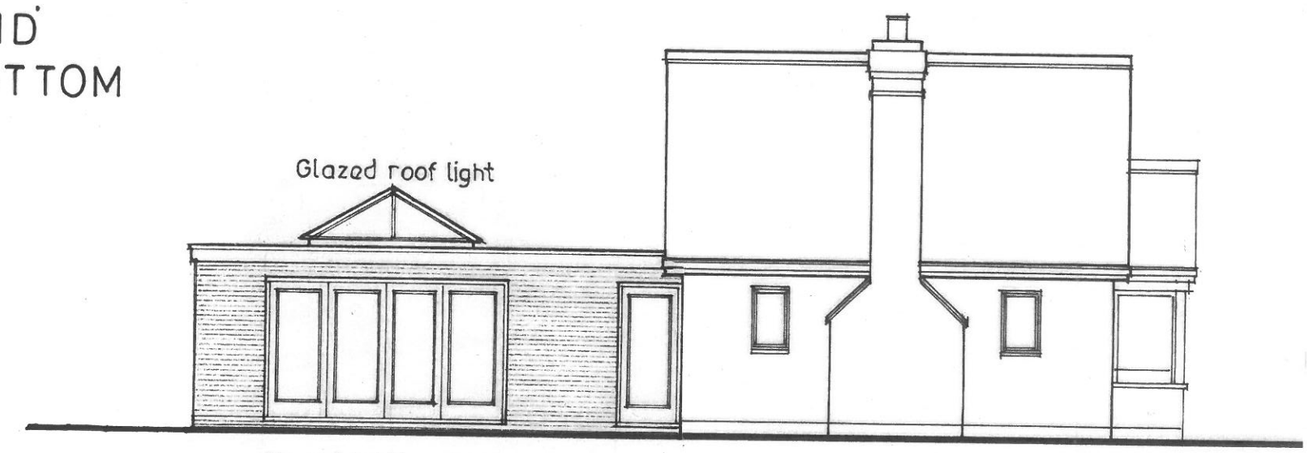

SIDE ELEVATIONS

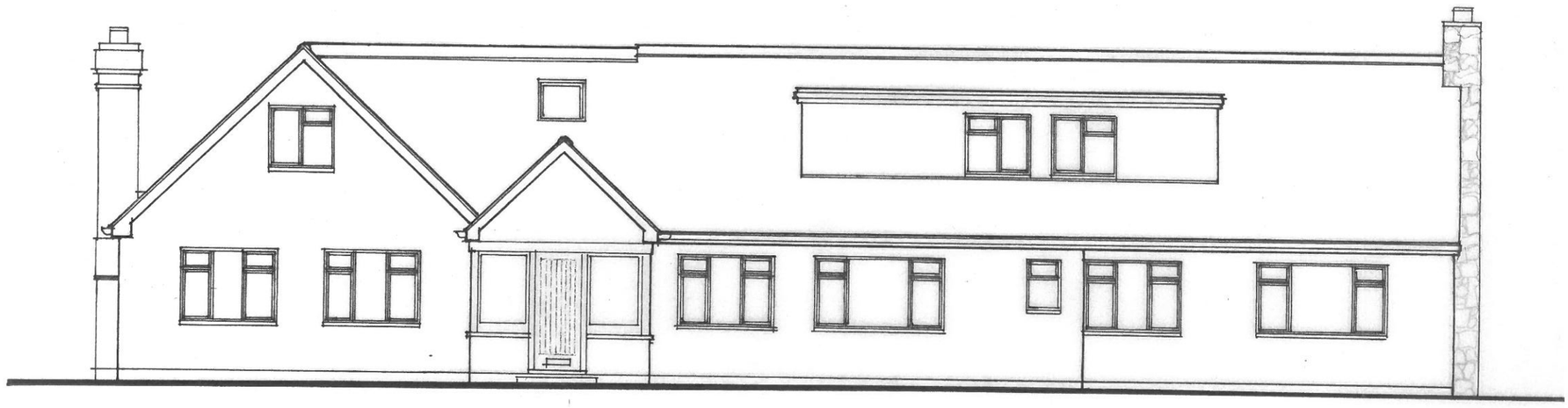

FRONT ELEVATION



REAR ELEVATION

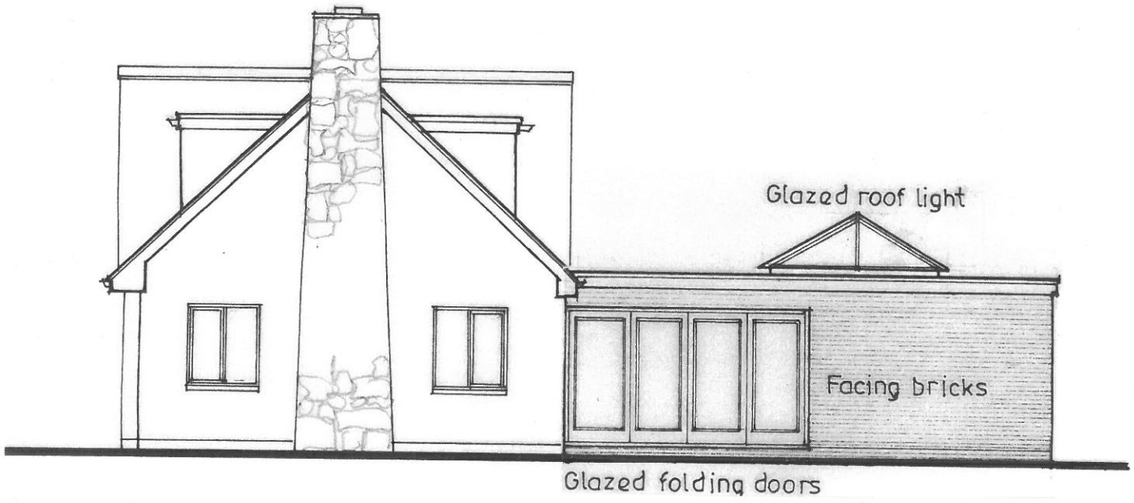

SIDE ELEVATION
SCALE 1:100

GROUND FLOOR PLAN
SCALE 1:100

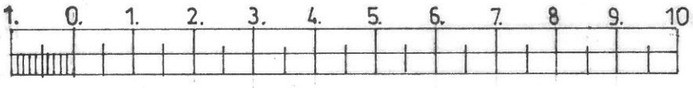

DRG. Nº 1/4