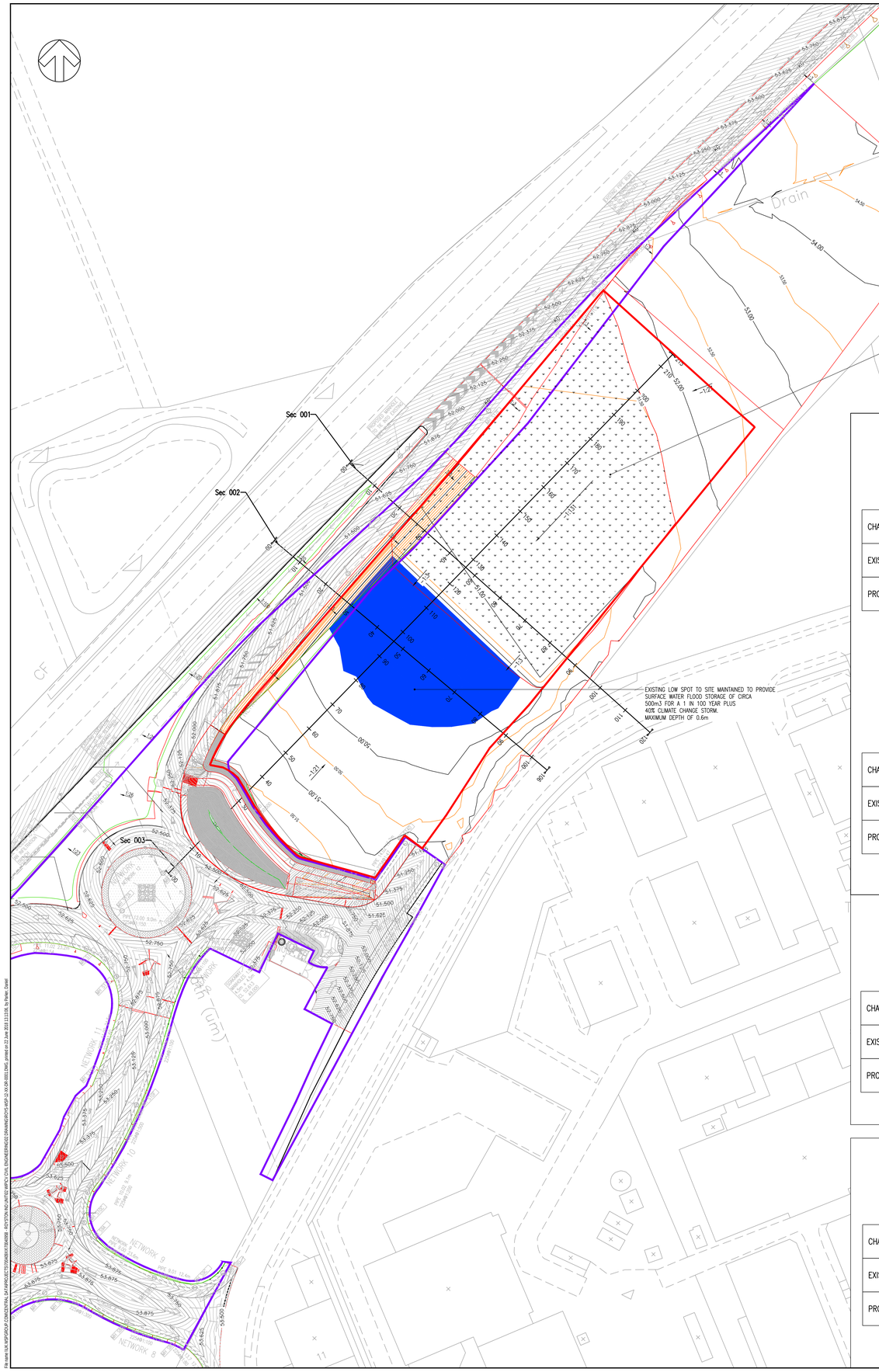



DO NOT SCALE

NOTES

1. THIS GENERAL ARRANGEMENT IS NOT TO BE USED FOR CONSTRUCTION. IT IS A COMPOSITE DRAWING SHOWING THE SPATIAL RELATIONSHIP BETWEEN THE PROPOSED ROYSTON INDUSTRIAL "GATEWAY" LINK ROAD AND EXISTING FEATURES FOR THE PROPOSED EARTHWORK EXERCISE.
2. DIMENSIONS SHALL NOT BE SCALED FROM THIS DRAWING. ALL DIMENSIONS SHOWN ARE IN METRES.

KEY

- PLANNING BOUNDARY EXTENTS
- AGREED SECTION 38 HIGHWAY ADOPTION BOUNDARY AS PER PLANNING CONSENT 14/01809/1 DATED 3 JULY 2014.
- EXISTING SURFACE PROFILE
- PROPOSED SURFACE PROFILE
- PROPOSED EARTHWORKS FILL PLATFORM
- EXTENTS OF SURFACE WATER FLOODING DURING EXTREME WEATHER EVENTS, E.G. 1 IN 100 STORM PLUS 40% CLIMATE CHANGE

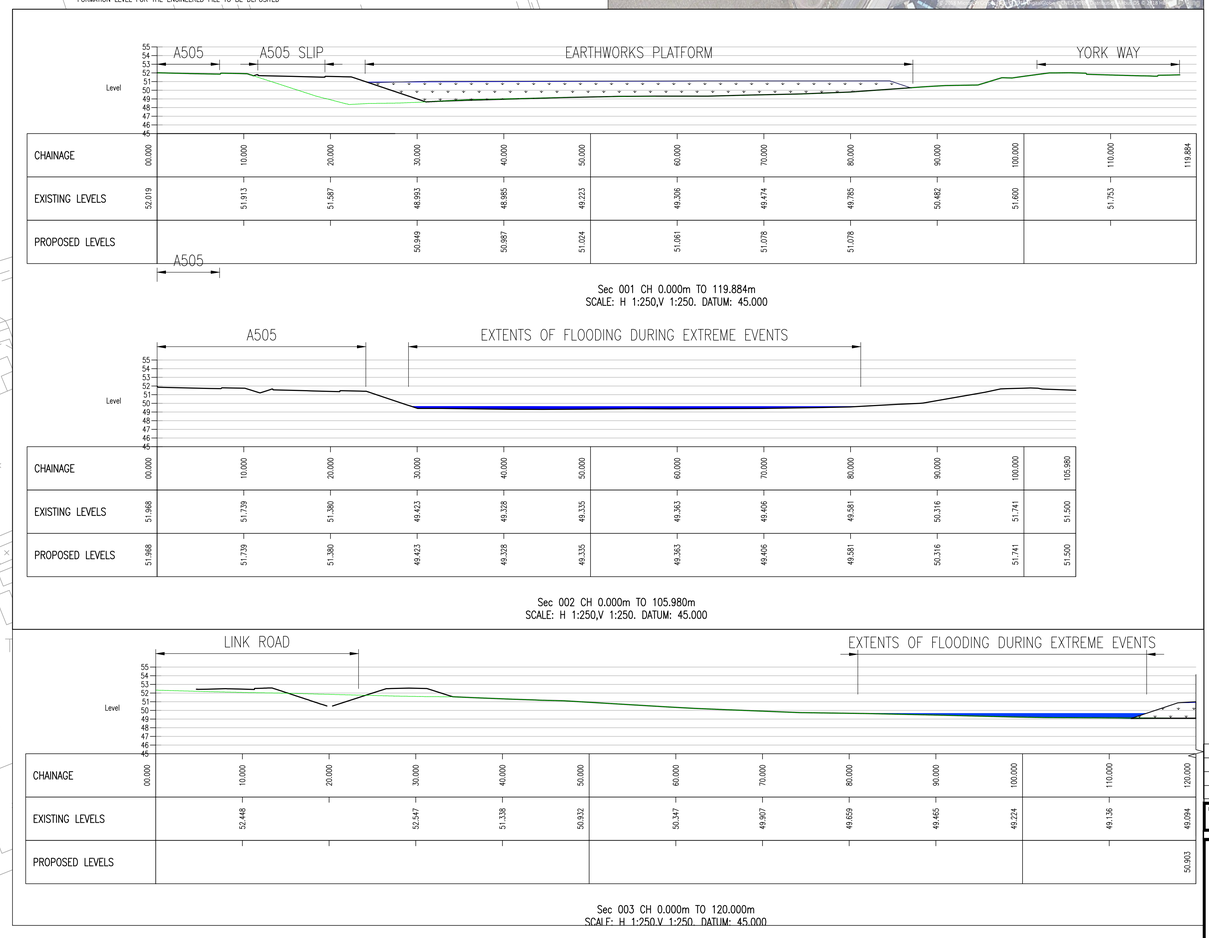

CHAINAGE	00.000	10.000	20.000	30.000	40.000	50.000	60.000	70.000	80.000	90.000	100.000	110.000	119.884
EXISTING LEVELS	52.019	51.913	51.587	48.993	48.980	49.223	49.308	49.474	49.785	50.482	51.600	51.753	
PROPOSED LEVELS				50.949	50.987	51.024	51.061	51.078	51.078				

Sec 001 CH 0.000m TO 119.884m
SCALE: H 1:250,V 1:250. DATUM: 45.000

CHAINAGE	00.000	10.000	20.000	30.000	40.000	50.000	60.000	70.000	80.000	90.000	100.000	105.980
EXISTING LEVELS	51.968	51.739	51.380	49.423	49.328	49.335	49.363	49.406	49.581	50.316	51.741	51.500
PROPOSED LEVELS	51.968	51.739	51.380	49.423	49.328	49.335	49.363	49.406	49.581	50.316	51.741	51.500

Sec 002 CH 0.000m TO 105.980m
SCALE: H 1:250,V 1:250. DATUM: 45.000

CHAINAGE	00.000	10.000	20.000	30.000	40.000	50.000	60.000	70.000	80.000	90.000	100.000	110.000	120.000
EXISTING LEVELS	52.448		52.547	51.338	50.932		50.347	49.907	49.659	49.465	49.224	49.136	49.094
PROPOSED LEVELS													50.903

Sec 003 CH 0.000m TO 120.000m
SCALE: H 1:250,V 1:250. DATUM: 45.000

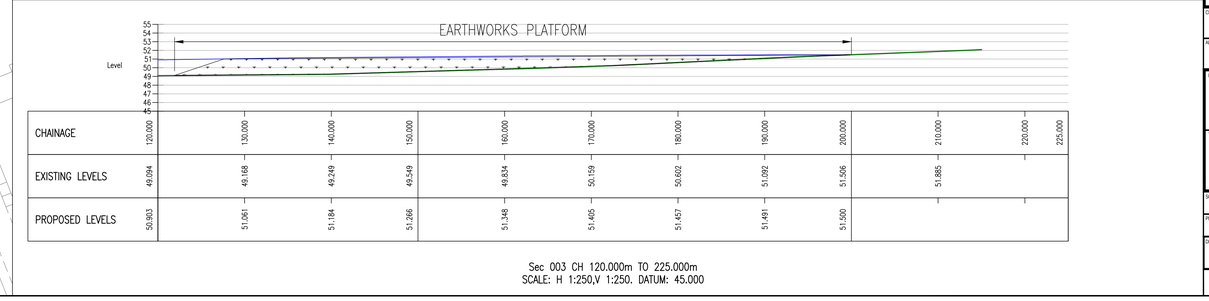

CHAINAGE	120.000	130.000	140.000	150.000	160.000	170.000	180.000	190.000	200.000	210.000	220.000	225.000
EXISTING LEVELS	49.094	49.168	49.249	49.549	49.834	50.159	50.802	51.092	51.506	51.885		
PROPOSED LEVELS	50.903	51.061	51.184	51.266	51.348	51.405	51.457	51.491	51.500			

Sec 003 CH 120.000m TO 225.000m
SCALE: H 1:250,V 1:250. DATUM: 45.000

REV	DATE	BY	DESCRIPTION	CHK	APP
P03	22/06/2018	DHP	ADDITIONAL DETAILS ADDED TO DRAWING	DSB	DALE
P02	10/05/2018	DHP	AMENDED FOLLOWING BIDWELL COMMENTS	DSB	DALE
P01	02/05/2018	DHP	FIRST ISSUE	DSB	DALE

DRAWING STATUS: S0 - WORK IN PROGRESS

wsp
Unit 9 The Chase, John Tate Road, Foxholes Business Park, Hertford, SG13 7NN, UK
T+ 44 (0) 1992 526 000, F+ 44 (0) 1992 526 001
wsp.com

CLIENT: KIAFIELD PROPERTIES

ARCHITECT:

PROJECT: ROYSTON INDUSTRIAL DEVELOPMENT

TITLE: PROPOSED EARTHWORKS PLACEMENT SUBMISSION

SCALE @ A0:	CHECKED:	APPROVED:
1:500		

PROJECT No:	DESIGNED:	DRAWN:	DATE:
	DHP	DHP	June 18

DRAWING No: ROYS-WSP-12-XX-DR-0001 REV: P03

© WSP UK Ltd

G:\Work\UK WSP\GROUP\C\CONSTRUCTION_DATA\PROJECTS\ROYSTON\DRAWING_KEY\ROYSTON INDUSTRIAL KEY PLAN.DWG\WSP\CIVIL ENGINEERING\DRAWINGS\WSP-UK-CIV-XX-DR-0001.DWG, plotted on 22 June 2018 11:13:06, by Peter Zuziak