© 356 DESIGN Ltd
THIS DRAWING IS THE PROPERTY OF 356 DESIGN Ltd AND IS ISSUED ON THE CONDITION THAT IT IS NOT REPRODUCED, DISCLOSED OR COPIED TO ANY UNAUTHORISED PERSON IN WHOLE OR PART WITHOUT PRIOR WRITTEN CONSENT.

NO DIMENSIONS ARE TO BE SCALED FROM THIS DRAWING. ALL DIMENSIONS STATED MUST BE VERIFIED ON SITE. THE ARCHITECT MUST BE ADVISED OF ANY DISCREPANCIES PRIOR TO ANY ITEM OF WORK BEING PUT IN HAND.
THIS DRAWING MUST BE READ TOGETHER WITH THE SPECIFICATION, BILL OF QUANTITIES AND RELATED DRAWINGS.



PROPOSED NORTH REAR ELEVATION



PROPOSED WEST SIDE ELEVATION



PROPOSED EAST SIDE ELEVATION

Scale 1:100 0 1 2.5 5 10m

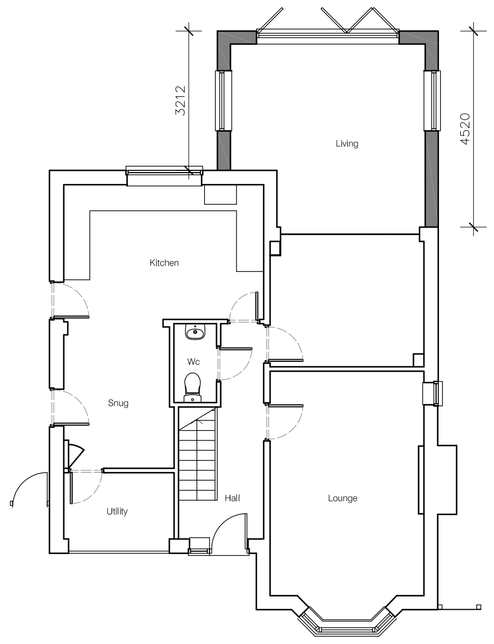

PROPOSED GROUND FLOOR PLAN

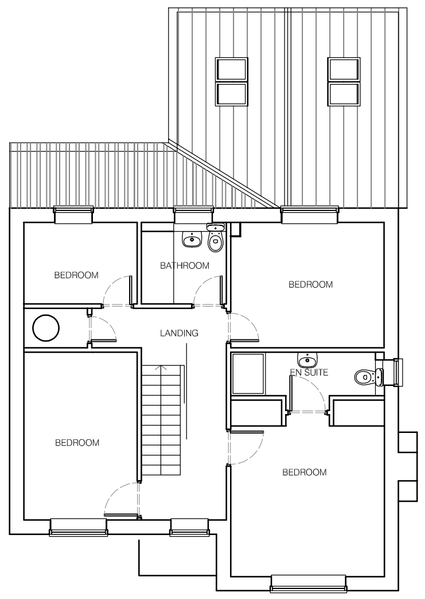

PROPOSED FIRST FLOOR PLAN

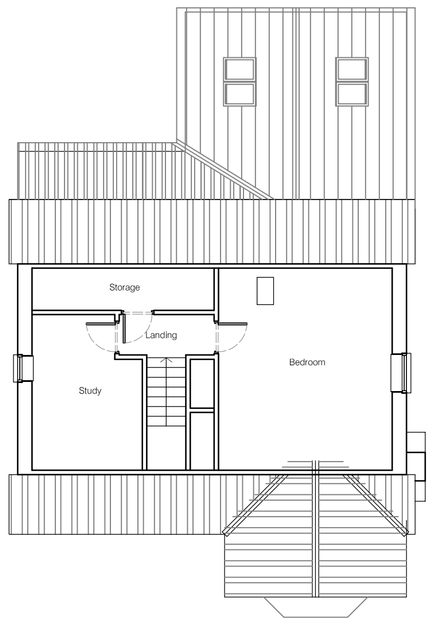

PROPOSED SECOND FLOOR PLAN

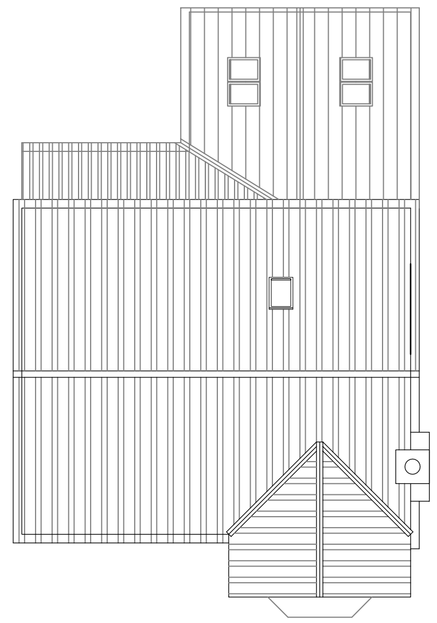

PROPOSED ROOF PLAN



BLOCK PLAN 1:500

Scale 1:500 0 5 12.5 25 50m

NORTH



SITE PLAN 1:200

MATERIALS:
Walls - brick to match existing
Windows - white upvc to match existing
Doors - white upvc to match existing
Roof tiles - to match existing or to match colour & roof pitch

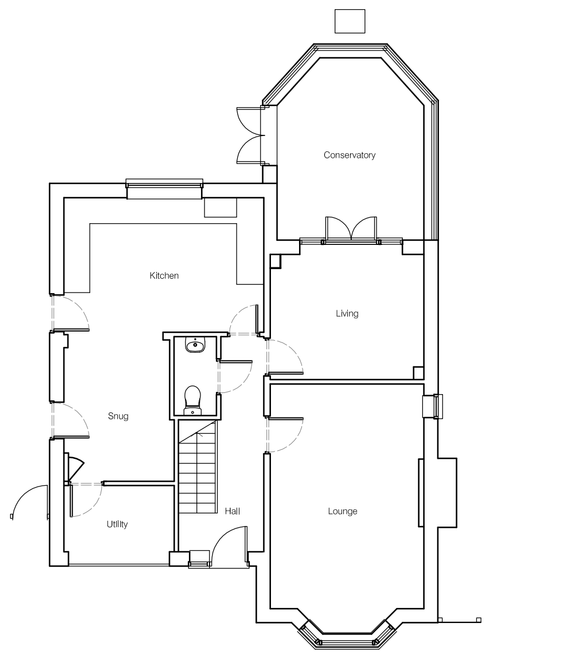

EXISTING GROUND FLOOR PLAN

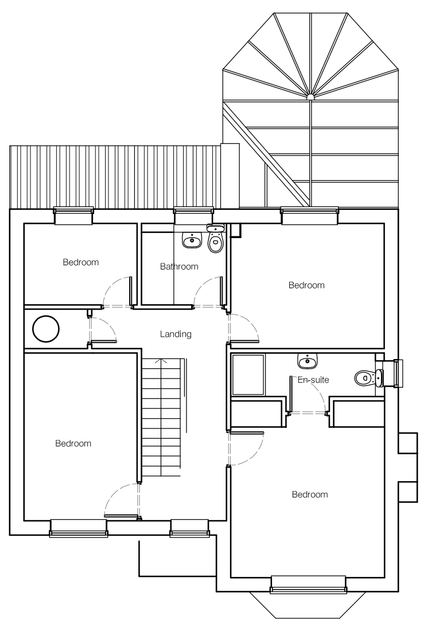

EXISTING FIRST FLOOR PLAN

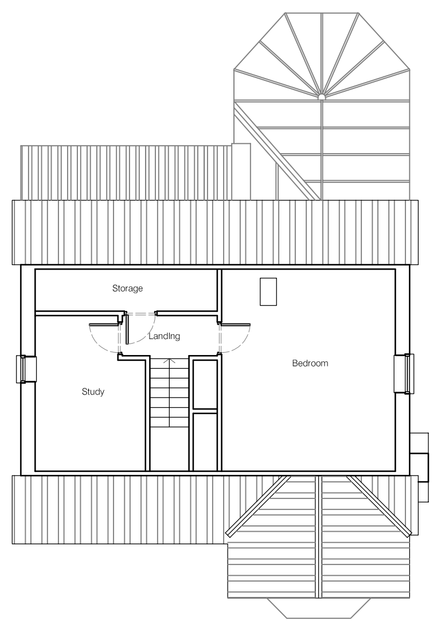

EXISTING SECOND FLOOR PLAN

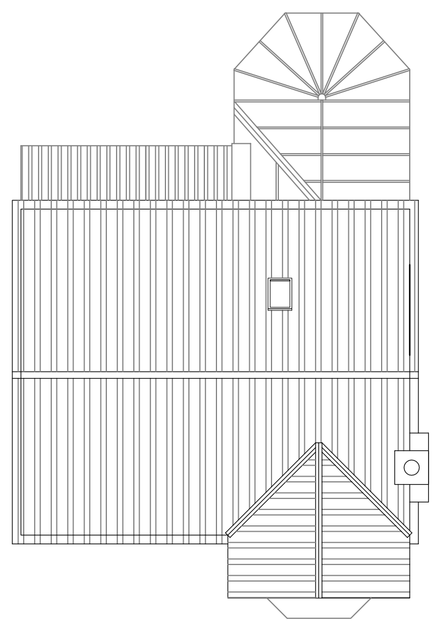

EXISTING ROOF PLAN

Scale 1:100 0 1 2.5 5 10m



EXISTING NORTH REAR ELEVATION



EXISTING WEST SIDE ELEVATION



EXISTING EAST SIDE ELEVATION

NOTES
Max Building Depth 8m from original rear wall.
Max Eaves Height 3m above natural ground level.
Max Ridge Height 4m above ground level.
Materials to match existing.

Rev	Date	By	Ch'd	Description

356 DESIGN Ltd
- 172a HIGH STREET - STEVENAGE - HERTFORDSHIRE - SG1 3LL -
- m: 07902 960 581 - t: 01438 234711 - ec -

CLIENT:
Mr & Mrs. P. Curtis 68 Serpentine Close, Great Ashby, Herts.

PROJECT:
Proposed Prior Notification
Larger Rear Extension

TITLE:
Existing & Proposed
Site Plans, Plans & Elevations

SCALE:	DATE:	DRAWN BY:	CHECKED:
1:100@A1	Apr '18	DRW	

PROJ No:	DWG No:	REV:
1826	PN 002	A