The site and location maps attached to the application was based on a trace off from Google earth, openstreetmap.org and old out of copyright purchased ordnance survey printed maps of Hertfordshire (pre 1960). There is no copyright infringement.

BLOCK PLAN 1:500

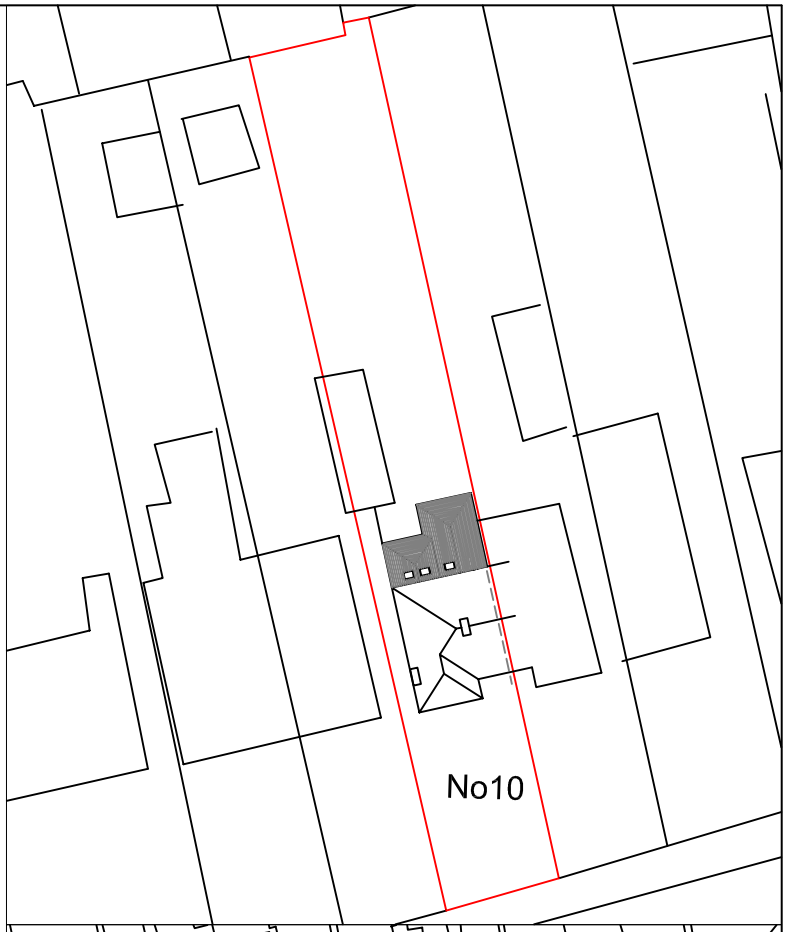

LOCATION PLAN 1:1250

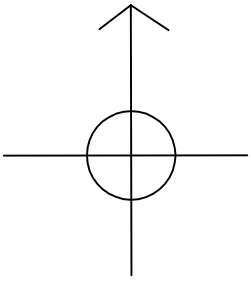

North

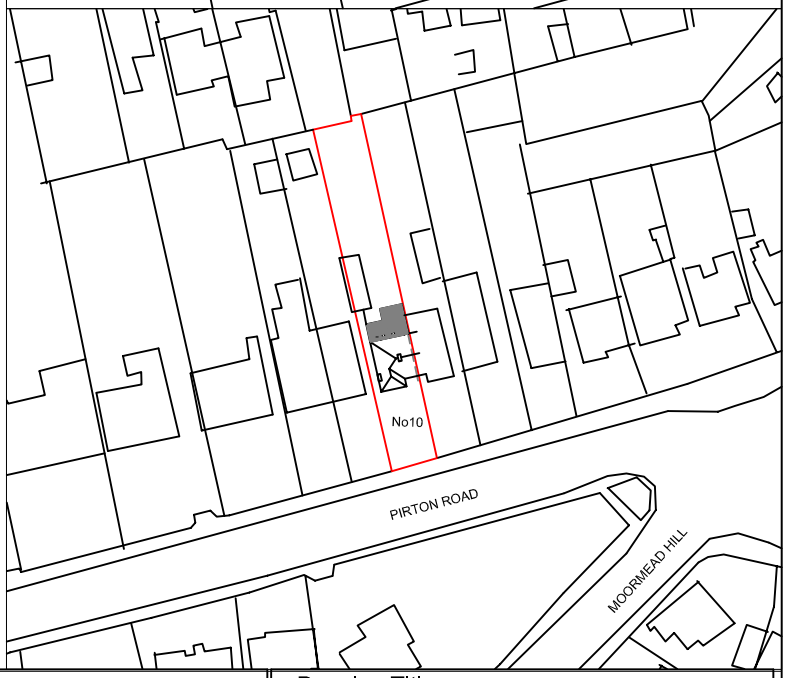

Complete Project Management
68 Queen Street, Hitchin.
Tel: (01462) 624391 E-mail: david.pucknell@sky.com

EXTEND

Client

Mr Mrs Hartley

Project

10 Pirton Rd
Hitchin
HertsSG5 2BD

Drawing Title

Location

Scale	Date	Drawn by
	01/18	DP

Dwg. No.	Rev.
DP 904/02	