Ordnance Survey ®
Ukmapcentre.com



76, Swinburne Avenue, Hitchin SG5 2RR
Site Plan @ 1:200 & 1:500 Scale

Hedgerow shown on Western boundary of plot.

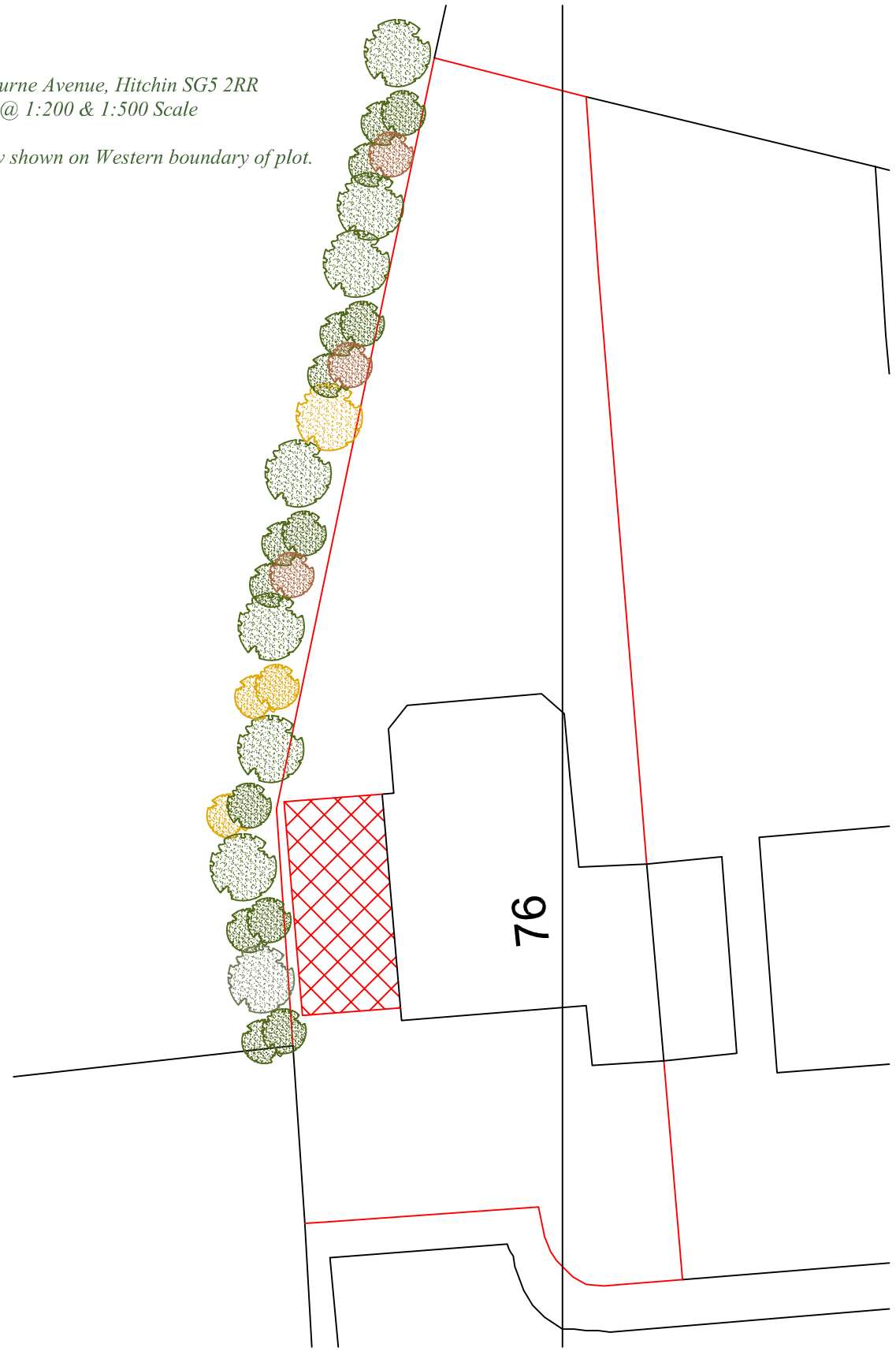

Serial number: 130940

©Crown copyright and database right 2018
Ordnance Survey licence 100048957
Reproduction in whole or in part is prohibited
without the prior permission of Ordnance Survey

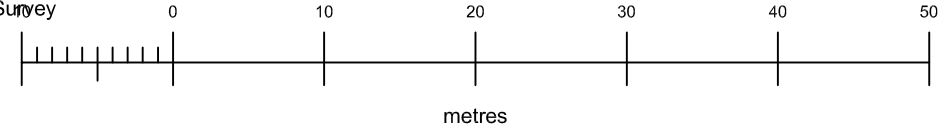

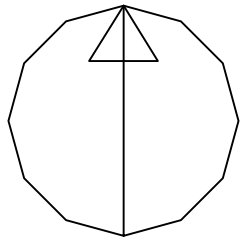

©
temperton miller ltd
Architectural & Building CAD Technicians

Mrs. H. Groom,
76, Swinburne Avenue,
Hitchin,
Hertfordshire.
SG5 2RR.

Project: Ground Floor Side Kitchen Extension

Title: Site Plan

Mapping @ 1:200 & 1:500 Plot size A3	Drawn	Checked	Authorised	
	Date	Date	Date	

Drawing Number: TM / HG / 150118 / 01SP

Rev