

Mapping contents (c) Crown copyright and database rights
2017 Ordnance Survey 100035207



LOCATION PLAN 1:1250

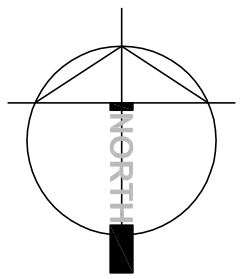

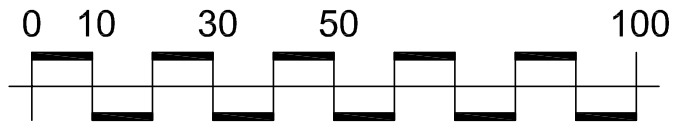

Scale 1:1250

BLOCK PLAN 1:500

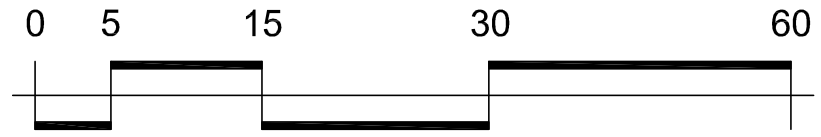

Scale 1:500

PLANNING

NOTES AND REVISIONS

This drawing is the property of Pinto White Architects and is issued on the condition that it is not reproduced, disclosed or copied to any unauthorised person without written consent.
No dimensions are to be scaled from this drawing. All dimensions stated must be verified by the builder on site. This drawing is NOT to be used for Building Regulations purposes.
This drawing is NOT to be used for construction purposes.
The builder shall assume full liability for any non compliant construction commenced on site prior to a Full Plans consent agreed and issued by the Local Authority.
When printing from PDF, ensure print scaling is set to none.
(File Print Page Handling Page Scaling None)

Revision	Date	Notes

pintowhitearchitects
Tel: 01462 619961 Mob: 07966 186558 Email: ana.pintowhite@pintowhitearchitects.com

PROJECT:
ALTERATIONS TO FENESTRATION AT:
14 THE CRESCENT, LETCHWORTH G.C. SG6 1SN

DRAWING TITLE:	SCALE:	DATE:	DRAWING No:	REV:
LOCATION & BLOCK PLANS	1:1250 @ A3 1:500 @ A3	DEC 2017	17-154-PL00	