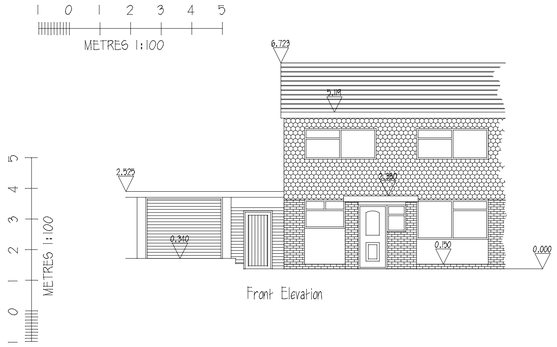

Front Elevation

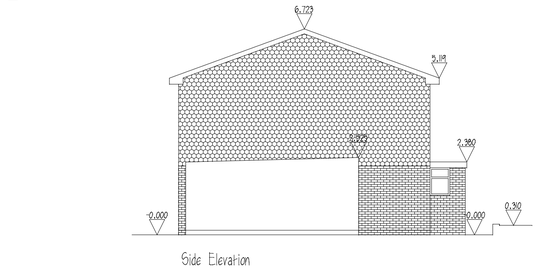

Side Elevation

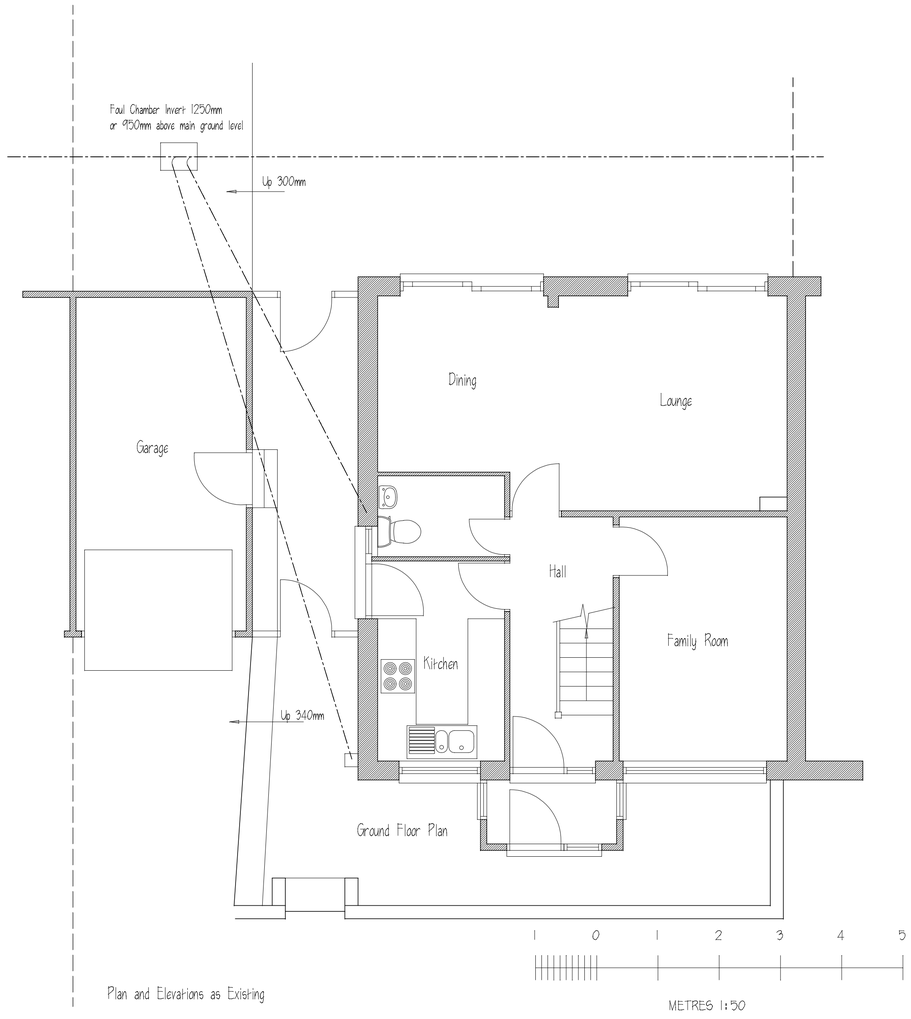

Plan and Elevations as Existing

All external finishes to match those of the existing house as closely as possible Including windows, doors, bricks, Tiles, Rainwater Goods etc

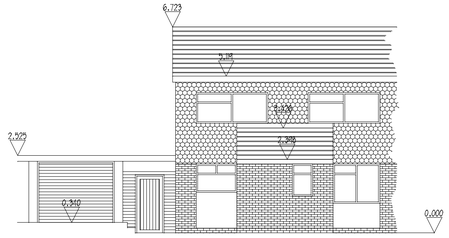

Front Elevation

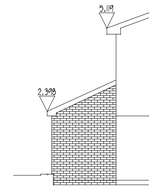

Side Elevation

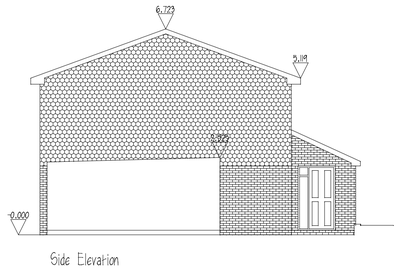

Side Elevation

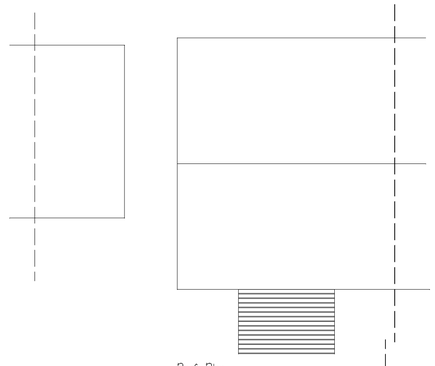

Roof Plan

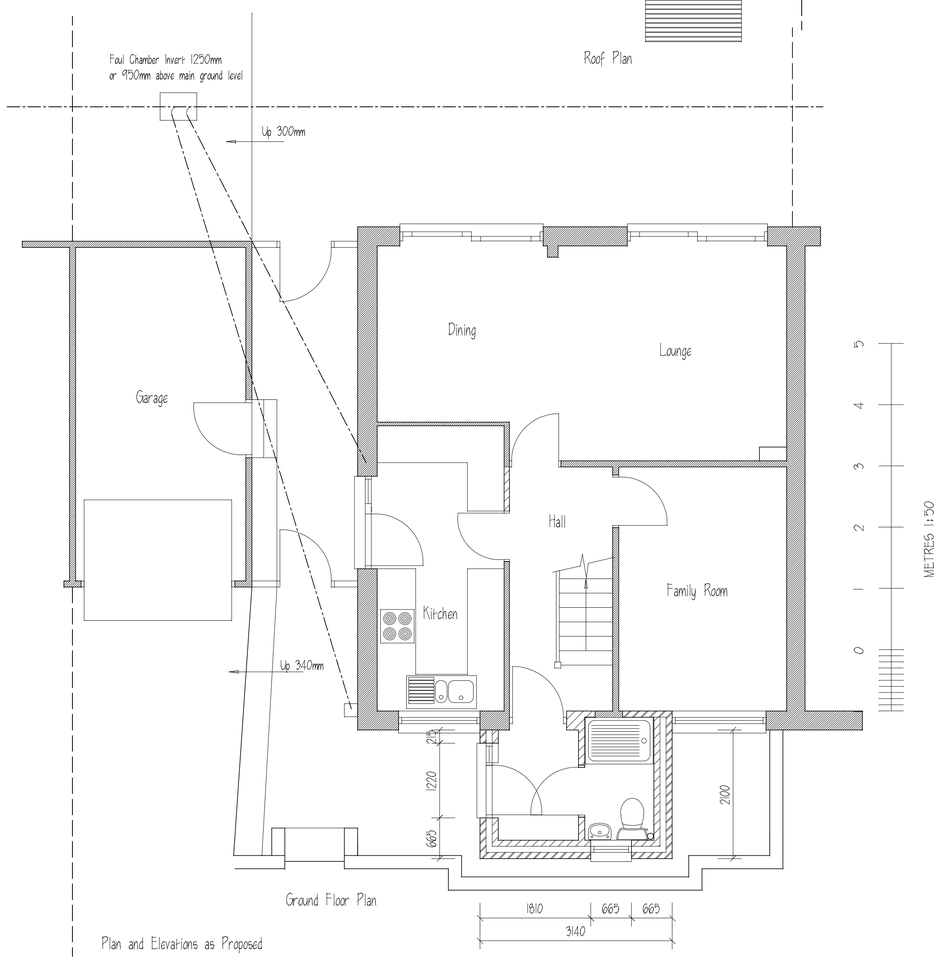

Plan and Elevations as Proposed

ALL DIMENSIONS & INFORMATION FOUND ON THESE DRAWINGS ARE TO BE CHECKED BY THE CONTRACTOR PRIOR TO COMMENCEMENT OF ANY WORKS ON SITE
ANY DISCREPANCIES FOUND ARE TO BE DISCUSSED WITH 'ARIA DESIGN'.
IF IN DOUBT - "ASK"
THIS DRAWING IS FOR PLANNING PURPOSES ONLY

REVISIONS:- Rev 'B' 23.03.18 Revised Following Heritage Foundation Comments

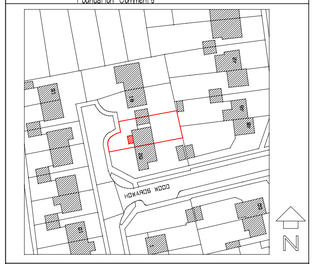

NOTES:- Location plan 1:1250 Ordnance Survey Licence No1952748

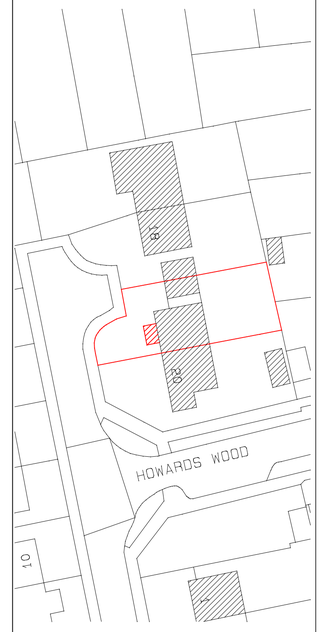

Site plan 1:500 Ordnance Survey Licence No1952748

PROJECT:-

19 Howards Wood
Letchworth
Herts

TITLE:-

Plans and Elevations as Existing and Proposed

SCALE:-	1:50,1:100 (A1)	**JOB/DRG. No:-**	1271:01B
DATE:-	Feb 2018		

Aria Design

ARCHITECTURAL DESIGNS AND SURVEYS
90 Chertsey Rise
Stevenage
Hertfordshire SG2 9JL
Tel (01438) 231641 Mob 07780 928317