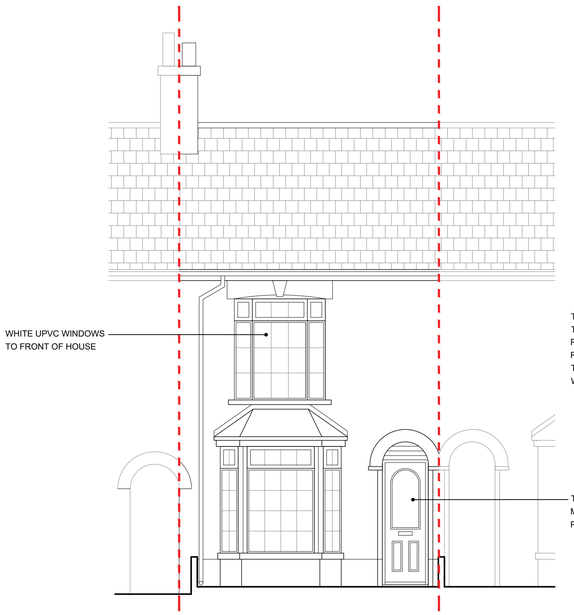

EXISTING FRONT ELEVATION
1:50 @ A1

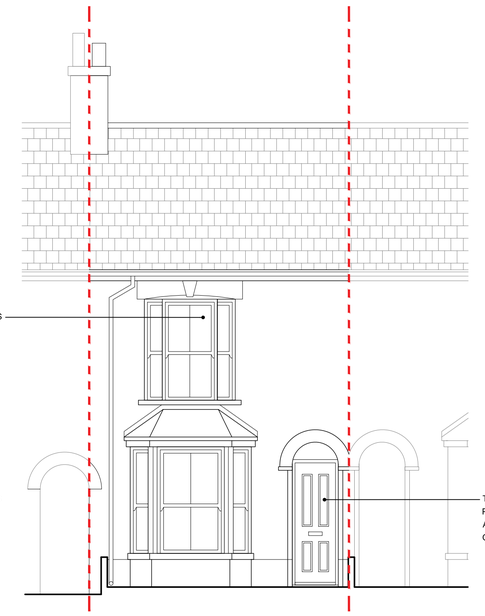

PROPOSED FRONT ELEVATION
1:50 @ A1

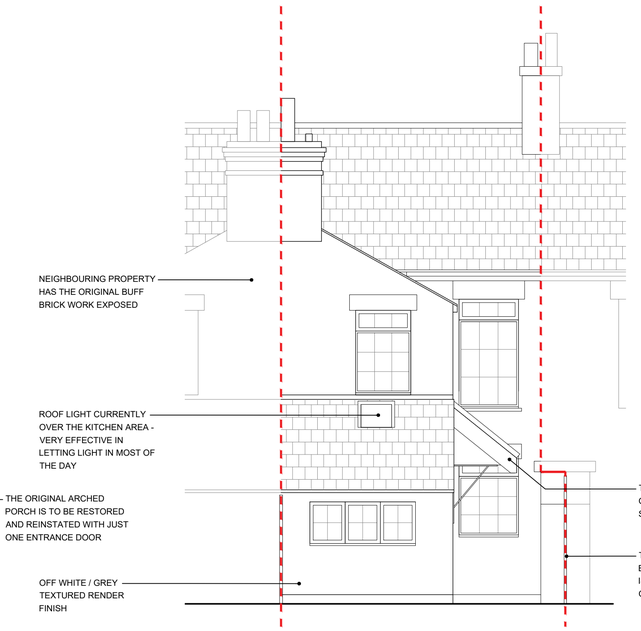

EXISTING REAR ELEVATION
1:50 @ A1

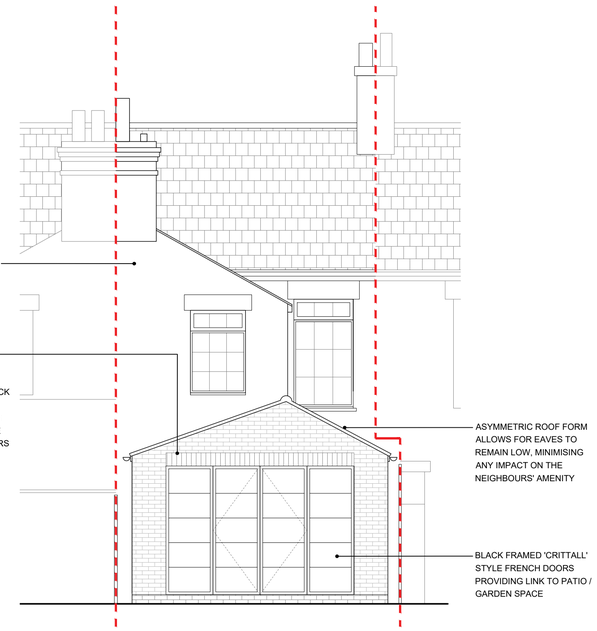

PROPOSED REAR ELEVATION
1:50 @ A1

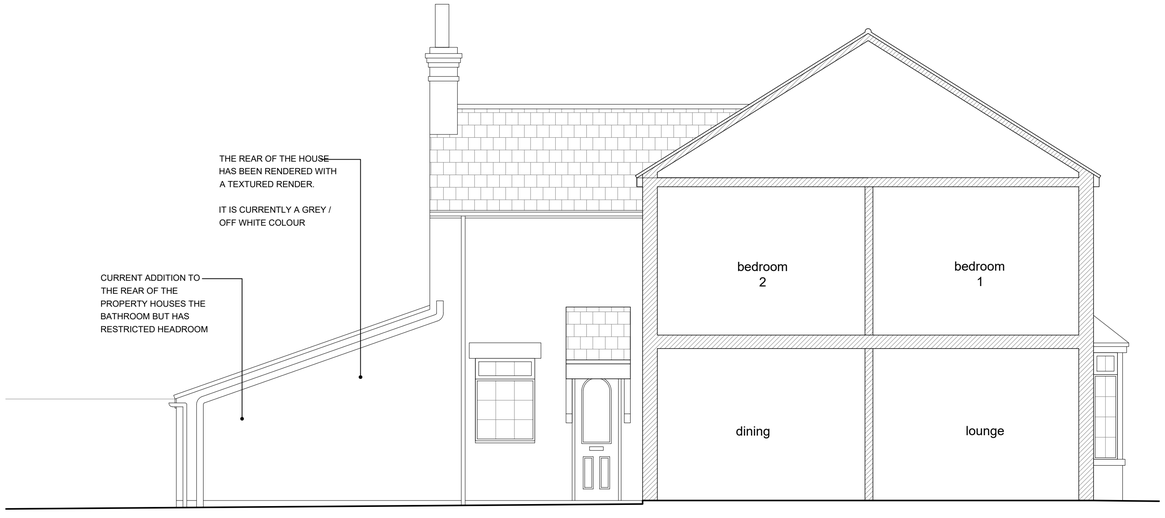

EXISTING SIDE ELEVATION
1:50 @ A1

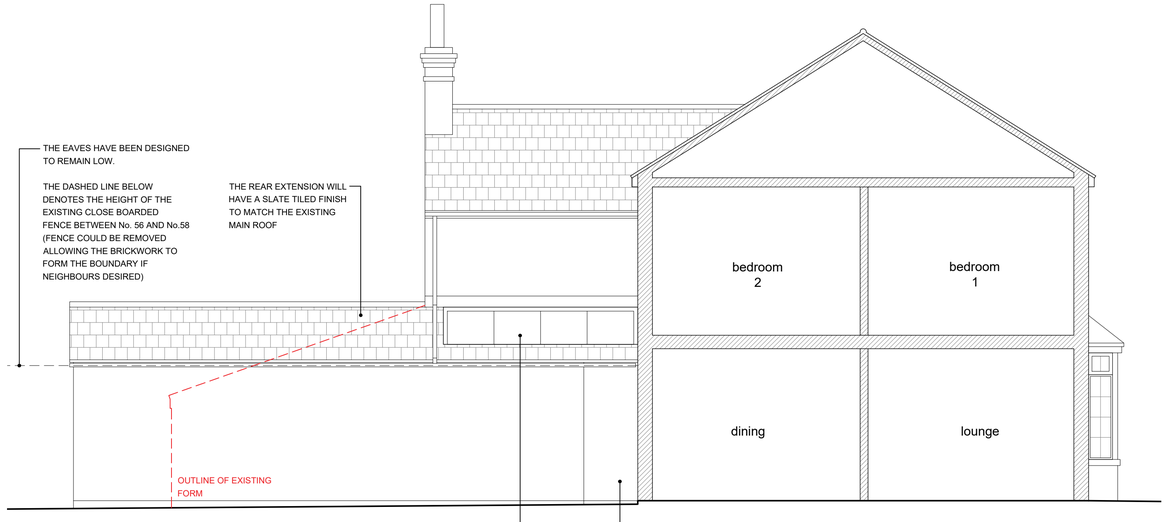

PROPOSED SIDE ELEVATION
1:50 @ A1



PHOTO AS EXISTING -
FRONT



PHOTO AS EXISTING -
REAR



PHOTO AS EXISTING -
REAR FROM GARDEN



CGI AS PROPOSED -
FOR MATERIAL PURPOSES ONLY



CGI AS PROPOSED -
FOR MATERIAL PURPOSES ONLY

0 .25 .5 1M 1.5 2 2.5 5M
SCALE = 1:50

NOTES:
1. DRAWING TO BE USED FOR THE STATUS INDICATED ONLY
2. ALL DIMENSIONS AND SETTING OUT SHALL BE CHECKED AND CONFIRMED AND ANY DISCREPANCIES TO BE REPORTED TO THE ARCHITECT PRIOR TO COMMENCEMENT OF ANY WORK
3. ALL WORK AND MATERIALS TO BE IN ACCORDANCE WITH CURRENT STATUTORY LEGISLATION, RELEVANT CODES OF PRACTICE AND BRITISH STANDARDS
4. DRAWING TO BE READ IN ACCORDANCE WITH RELEVANT CONSULTANTS AND SUB-CONTRACTORS DRAWINGS AND SPECIFICATIONS
5. THIS DRAWING IS THE PROPERTY OF JW:BESPOKE LIMITED AND IS NOT TO BE USED IN WHOLE OR IN PART WITHOUT WRITTEN CONSENT

no.	REVISION	DATE

PROJECT:
56 GROVE ROAD,
HITCHIN

TITLE:
ELEVATIONS
EXISTING AND PROPOSED

CLIENT:
PRIVATE CLIENT

DRAWING STATUS:
PLANNING

SCALE:	SHEET:	DATE:	DRAWING REF.:	REV:
1:50	A1	MAR 2018	18/PL/003	-