Growing Baldock

Biodiversity Net Gain Metric

October 2025

Urban&Civic

Hertfordshire

The Statutory Biodiversity Metric

Auditing and accounting for biodiversity

Calculation Tool

Version 1.0.4

Open Tool

The Statutory Biodiversity Metric
Start page

Project details			
Planning authority:	Hertfordshire County Council		
Project name:	Growing Baldock		
Applicant:	Urban & Civic		
Application type:	Outline Planning Application		
Planning application reference:			
Completed by:	Jonathan Wood		
Date of metric completion:	20 August 2025		
Reviewer:			
Calculation iteration:			
Planning authority reviewer:			
Date of planning authority review:			
Target % net gain:	10%		
Irreplaceable habitat present at baseline:	No ✓		
Total site area - including irreplaceable habitat area (hectares):	219.84	Irreplaceable habitat site area (hectares):	0.00
Total off-site area - including irreplaceable habitat area (hectares):	N/A	Irreplaceable habitat area off-site (hectares):	N/A

Main menu

Results

Cell style conventions	
⚠	Attention required
▲	Input error/rules and principles not met
	Use of this cell is not appropriate
	Enter data
	Automatic lookup
	Result

View all

Reset view

On-site baseline map

Insert

On-site post intervention map

Insert

On-site baseline map reference number	

On-site post-intervention map reference number	

Off-site baseline map

Insert

Off-site post intervention map

Insert

Off-site baseline map reference number	

Off-site post-intervention reference number	

Key

- Area habitats
- Hedgerows and lines of trees
- Watercourses

The Statutory Biodiversity Metric
Main menu

Start page

Technical data

Results

Start here

1 → 2 → 3 → 4

On-site baseline

- A-1 On-site Area Habitat Baseline
- B-1 On-site Hedge Baseline
- C-1 On-site Watercourse Baseline

On-site post development

- A-2 On-site Area Habitat Creation
- A-3 On-site Area Habitat Enhancement
- B-2 On-site Hedge Creation
- B-3 On-site Hedge Enhancement
- C-2 On-site Watercourse Creation
- C-3 On-site Watercourse Enhancement

Off-site baseline

- D-1 Off-site Area Habitat Baseline
- E-1 Off-site Hedge Baseline
- F-1 Off-site Watercourse Baseline

Off-site post development

- D-2 Off-site Area Habitat Creation
- D-3 Off-site Area Habitat Enhancement
- E-2 Off-site Hedge Creation
- E-3 Off-site Hedge Enhancement
- F-2 Off-site Watercourse Creation
- F-3 Off-site Watercourse Enhancement

Tree helper

Tree size	Number of trees and area (ha) for each condition state					
	Poor	Area	Moderate	Area	Good	Area
Small		0.0000	2200	8.9573		0.0000
Medium		0.0000		0.0000		0.0000
Large		0.0000		0.0000		0.0000
Very large		0.0000		0.0000		0.0000
Total	0	0.0000	2200	8.9573	0	0.0000

The Statutory Biodiversity Metric
Results

Return to start page

Headline results

Detailed results

Habitat trading summaries

Off-site summary

Irreplaceable habitats summary

Credits Summary

Growing Baldock

Headline Results

Scroll down for final results ⚠

Return to results menu

On-site baseline	*Area habitat units*	561.47	
	Hedgerow units	41.28	
	Watercourse units	0.00	
On-site post-intervention (Including habitat retention, creation & enhancement)	*Area habitat units*	760.39	
	Hedgerow units	49.41	
	Watercourse units	0.00	
On-site net change (units & percentage)	*Area habitat units*	198.92	35.43%
	Hedgerow units	8.13	19.70%
	Watercourse units	0.00	0.00%
Off-site baseline	*Area habitat units*	0.00	
	Hedgerow units	0.00	
	Watercourse units	0.00	
Off-site post-intervention (Including habitat retention, creation & enhancement)	*Area habitat units*	0.00	
	Hedgerow units	0.00	
	Watercourse units	0.00	
Off-site net change (units & percentage)	*Area habitat units*	0.00	0.00%
	Hedgerow units	0.00	0.00%
	Watercourse units	0.00	0.00%
Combined net unit change (Including all on-site & off-site habitat retention, creation & enhancement)	*Area habitat units*	198.92	
	Hedgerow units	8.13	
	Watercourse units	0.00	
Spatial risk multiplier (SRM) deductions	*Area habitat units*	0.00	
	Hedgerow units	0.00	
	Watercourse units	0.00	

FINAL RESULTS

Total net unit change	*Area habitat units*	198.92
	Hedgerow units	8.13

(Including all on-site & off-site habitat retention, creation & enhancement)	*Watercourse units*	0.00

Total net % change (Including all on-site & off-site habitat retention, creation & enhancement)	*Area habitat units*	35.43%
	Hedgerow units	19.70%
	Watercourse units	0.00%

Trading rules satisfied?	Yes ✓

Unit Type	Target	Baseline Units	Units Required	Unit Deficit	
Area habitat units	10.00%	561.47	617.62	0.00	No additional area habitat units required to meet target ✓
Hedgerow units	10.00%	41.28	45.41	0.00	No additional hedgerow units required to meet target ✓
Watercourse units	10.00%	0.00	0.00	0.00	No additional watercourse units required to meet target ✓

Growing Baldock

Detailed Results

Return to results menu

Summary Figures

Net project biodiversity units (Including all on-site & off-site habitat retention / creation)	*Area habitat units*	198.92
	Hedgerow units	8.13
	Watercourse units	0.00
Total project biodiversity % change (Including all on-site & off-site habitat creation + retained habitats)	*Area habitat units*	35.43%
	Hedgerow units	19.70%
	Watercourse units	0.00%

Combined habitat retention and enhancement

	Area Habitats	Hedgerows	Watercourses
Total on-site and off-site baseline area / length	221.82	6.62	0.00
Total on-site and off-site baseline units	561.47	41.28	0.00
Total on-site and off-site baseline area / length retained	7.76	5.60	0.00
Total on-site and off-site baseline units retained	28.14	39.23	0.00
Total on-site and off-site area / length proposed for enhancement	12.79	1.02	0.00
Total on-site and off-site baseline units proposed for enhancement	115.58	2.05	0.00
Total on-site and off-site baseline area / length lost	201.27	0.00	0.00
Total on-site and off-site baseline units lost	417.76	0.00	0.00

Area Habitats

Area habitats

On-site change by broad habitat type

Habitat group	Baseline		Post-development on-site		On-site change	
	On-site existing area	On-site existing value	On-site proposed area	On-site proposed value	On-site area change	On-site unit change
Cropland	155.10	310.19	0.00	0.00	-155.10	-310.19
Grassland	50.93	201.38	76.19	518.86	25.26	317.49
Heathland and shrub	2.50	19.53	10.28	79.41	7.77	59.87
Lakes	0.00	0.00	0.44	3.61	0.44	3.61
Sparsely vegetated land	3.43	6.87	0.13	0.26	-3.30	-6.60
Urban	7.72	5.23	124.77	70.35	117.05	65.12
Wetland	0.00	0.00	2.14	15.45	2.14	15.45
Woodland and forest	0.16	0.64	5.89	29.72	5.73	29.08
Intertidal sediment	0.00	0.00	0.00	0.00	0.00	0.00
Coastal saltmarsh	0.00	0.00	0.00	0.00	0.00	0.00
Rocky shore	0.00	0.00	0.00	0.00	0.00	0.00
Coastal lagoons	0.00	0.00	0.00	0.00	0.00	0.00
Intertidal hard structures	0.00	0.00	0.00	0.00	0.00	0.00
Watercourse footprint	0.00	0.00	0.00	0.00	0.00	0.00
Individual trees	1.98	17.63	10.94	42.72	8.96	25.09

Off-site change by broad habitat type

Habitat group	Baseline		Post-development off-site		Off-site change	
	Off-site existing area	Off-site existing value	Off-site proposed area	Off-site proposed value	Off-site area change	Off-site unit change
Cropland	0.00	0.00	0.00	0.00	0.00	0.00
Grassland	0.00	0.00	0.00	0.00	0.00	0.00
Heathland and shrub	0.00	0.00	0.00	0.00	0.00	0.00
Lakes	0.00	0.00	0.00	0.00	0.00	0.00
Sparsely vegetated land	0.00	0.00	0.00	0.00	0.00	0.00
Urban	0.00	0.00	0.00	0.00	0.00	0.00
Wetland	0.00	0.00	0.00	0.00	0.00	0.00
Woodland and forest	0.00	0.00	0.00	0.00	0.00	0.00
Intertidal sediment	0.00	0.00	0.00	0.00	0.00	0.00
Coastal saltmarsh	0.00	0.00	0.00	0.00	0.00	0.00
Rocky shore	0.00	0.00	0.00	0.00	0.00	0.00
Coastal lagoons	0.00	0.00	0.00	0.00	0.00	0.00
Intertidal hard structures	0.00	0.00	0.00	0.00	0.00	0.00
Watercourse footprint	0.00	0.00	0.00	0.00	0.00	0.00
Individual trees	0.00	0.00	0.00	0.00	0.00	0.00

Combined on-site and off-site change by broad habitat type

Habitat group	Baseline		On-site and off-site post-development		Combined change	
	Combined existing area	Combined existing value	Combined proposed area	Combined proposed value	Combined area change	Combined unit change
Cropland	155.10	310.19	0.00	0.00	-155.10	-310.19
Grassland	50.93	201.38	76.19	518.86	25.26	317.49
Heathland and shrub	2.50	19.53	10.28	79.41	7.77	59.87
Lakes	0.00	0.00	0.44	3.61	0.44	3.61
Sparsely vegetated land	3.43	6.87	0.13	0.26	-3.30	-6.60
Urban	7.72	5.23	124.77	70.35	117.05	65.12
Wetland	0.00	0.00	2.14	15.45	2.14	15.45
Woodland and forest	0.16	0.64	5.89	29.72	5.73	29.08
Intertidal sediment	0.00	0.00	0.00	0.00	0.00	0.00
Coastal saltmarsh	0.00	0.00	0.00	0.00	0.00	0.00
Rocky shore	0.00	0.00	0.00	0.00	0.00	0.00
Coastal lagoons	0.00	0.00	0.00	0.00	0.00	0.00
Intertidal hard structures	0.00	0.00	0.00	0.00	0.00	0.00
Watercourse footprint	0.00	0.00	0.00	0.00	0.00	0.00
Individual trees	1.98	17.63	10.94	42.72	8.96	25.09

Combined area lost from baseline(s) by distinctiveness band

Category	Area lost (hectares)	Area lost (%)
V.High	0	
High	0	
Medium	2.8117	1
Low	197.7259	98
V.Low	0.736	0

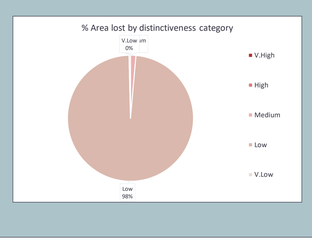

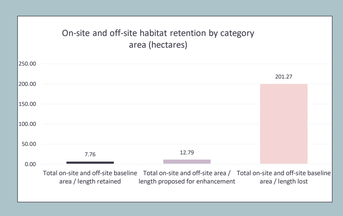

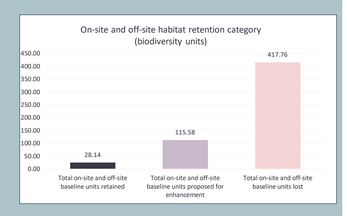

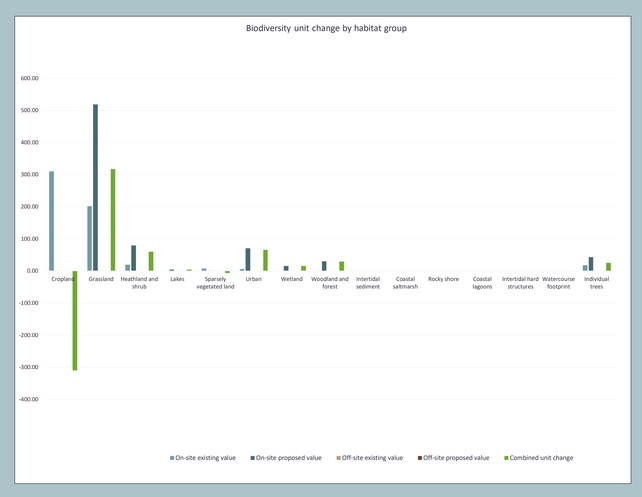

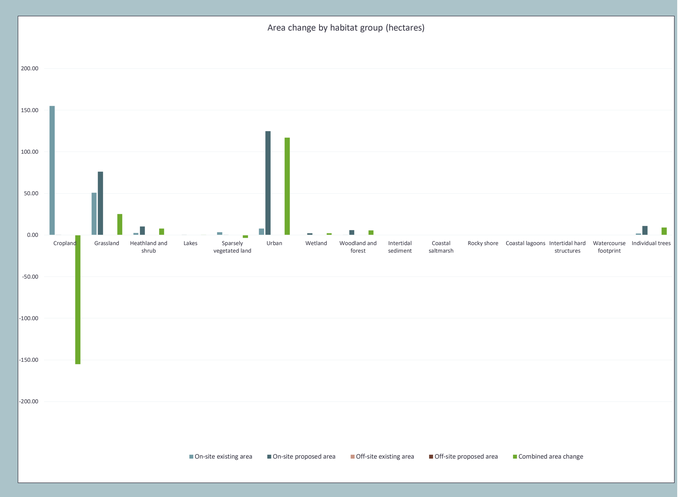

Hedgerows and Lines of Trees

Hedgerows and lines of trees

On-site change by hedgerow type

Hedgerow type	Baseline		Post-development on-site		On-site change	
	On-site existing length	On-site existing value	On-site proposed length	On-site proposed value	On-site length change	On-site unit change
Species-rich native hedgerow with trees - associated with bank or ditch	0.00	0.00	0.00	0.00	0.00	0.00
Species-rich native hedgerow with trees	1.63	19.54	1.63	19.54	0.00	0.00
Species-rich native hedgerow - associated with bank or ditch	0.00	0.00	0.00	0.00	0.00	0.00
Native hedgerow with trees - associated with bank or ditch	0.00	0.00	0.00	0.00	0.00	0.00
Species-rich native hedgerow	0.47	3.97	1.43	13.94	0.96	9.97
Native hedgerow - associated with bank or ditch	0.00	0.00	0.00	0.00	0.00	0.00
Native hedgerow with trees	0.25	2.03	0.25	2.03	0.00	0.00
Ecologically valuable line of trees	0.00	0.00	0.00	0.00	0.00	0.00
Ecologically valuable line of trees - associated with bank or ditch	0.00	0.00	0.00	0.00	0.00	0.00
Native hedgerow	4.18	15.58	3.22	13.66	-0.96	-1.92
Line of trees	0.06	0.13	0.06	0.21	0.00	0.09
Line of trees - associated with bank or ditch	0.00	0.00	0.00	0.00	0.00	0.00
Non-native and ornamental hedgerow	0.02	0.02	0.02	0.02	0.00	0.00

Off-site change by hedgerow type

Hedgerow type	Off-site baseline		Post-development off-site		Off-site change	
	Off-site existing length	Off-site existing value	Off-site proposed length	Off-site proposed value	Off-site length change	Off-site unit change
Species-rich native hedgerow with trees - associated with bank or ditch	0.00	0.00	0.00	0.00	0.00	0.00
Species-rich native hedgerow with trees	0.00	0.00	0.00	0.00	0.00	0.00
Species-rich native hedgerow - associated with bank or ditch	0.00	0.00	0.00	0.00	0.00	0.00
Native hedgerow with trees - associated with bank or ditch	0.00	0.00	0.00	0.00	0.00	0.00
Species-rich native hedgerow	0.00	0.00	0.00	0.00	0.00	0.00
Native hedgerow - associated with bank or ditch	0.00	0.00	0.00	0.00	0.00	0.00
Native hedgerow with trees	0.00	0.00	0.00	0.00	0.00	0.00
Ecologically valuable line of trees	0.00	0.00	0.00	0.00	0.00	0.00
Ecologically valuable line of trees - associated with bank or ditch	0.00	0.00	0.00	0.00	0.00	0.00
Native hedgerow	0.00	0.00	0.00	0.00	0.00	0.00
Line of trees	0.00	0.00	0.00	0.00	0.00	0.00
Line of trees - associated with bank or ditch	0.00	0.00	0.00	0.00	0.00	0.00
Non-native and ornamental hedgerow	0.00	0.00	0.00	0.00	0.00	0.00

Combined on-site and off-site change by hedgerow type

Hedgerow type	Baseline		Post-development		Change	
	Combined existing length	Combined existing value	Combined proposed length	Combined proposed value	Combined length change	Combined unit change
Species-rich native hedgerow with trees - associated with bank or ditch	0.00	0.00	0.00	0.00	0.00	0.00
Species-rich native hedgerow with trees	1.63	19.54	1.63	19.54	0.00	0.00
Species-rich native hedgerow - associated with bank or ditch	0.00	0.00	0.00	0.00	0.00	0.00
Native hedgerow with trees - associated with bank or ditch	0.00	0.00	0.00	0.00	0.00	0.00
Species-rich native hedgerow	0.47	3.97	1.43	13.94	0.96	9.97
Native hedgerow - associated with bank or ditch	0.00	0.00	0.00	0.00	0.00	0.00
Native hedgerow with trees	0.25	2.03	0.25	2.03	0.00	0.00
Ecologically valuable line of trees	0.00	0.00	0.00	0.00	0.00	0.00
Ecologically valuable line of trees - associated with bank or ditch	0.00	0.00	0.00	0.00	0.00	0.00
Native hedgerow	4.18	15.58	3.22	13.66	-0.96	-1.92
Line of trees	0.06	0.13	0.06	0.21	0.00	0.09
Line of trees - associated with bank or ditch	0.00	0.00	0.00	0.00	0.00	0.00
Non-native and ornamental hedgerow	0.02	0.02	0.02	0.02	0.00	0.00

Combined length lost from baseline(s) by distinctiveness band

Category	Length lost (km)	Length lost (%)
V.High	0	
High	0	
Medium	0	
Low	0	
V.Low	0	

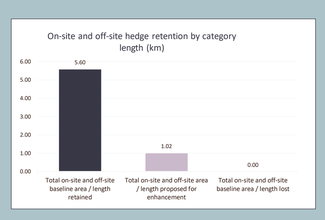

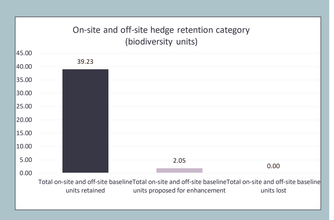

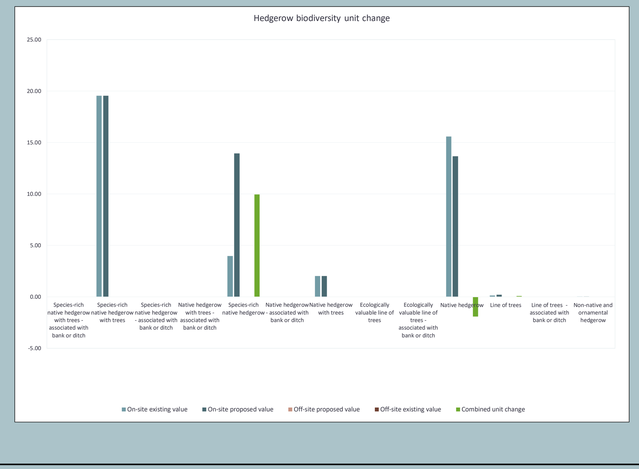

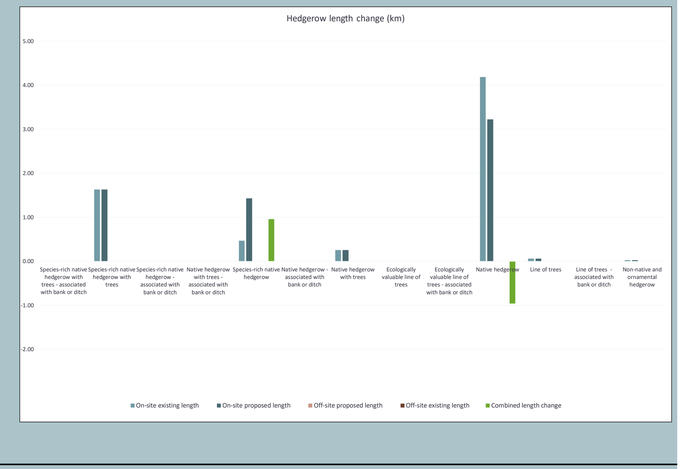

Watercourses

Watercourses

On-site change by watercourse type

Watercourse type	Baseline		Post-development on site		On-site Change	
	On-site existing length	On-site existing value	On-site proposed length	On-site proposed value	On-site length change	On-site unit change
Priority habitat	0.0	0.0	0.0	0.0	0.0	0.0
Other rivers and streams	0.0	0.0	0.0	0.0	0.0	0.0
Ditches	0.0	0.0	0.0	0.0	0.0	0.0
Canals	0.0	0.0	0.0	0.0	0.0	0.0
Culvert	0.0	0.0	0.0	0.0	0.0	0.0

Off-site change by watercourse type

Watercourse type	Baseline		Post development off-site		Off-site Change	
	Off-site existing length	Off-site existing value	Off-site proposed length	Off-site proposed value	Off-site length change	Off-site unit change
Priority habitat	0.0	0.0	0.0	0.0	0.0	0.0
Other rivers and streams	0.0	0.0	0.0	0.0	0.0	0.0
Ditches	0.0	0.0	0.0	0.0	0.0	0.0
Canals	0.0	0.0	0.0	0.0	0.0	0.0
Culvert	0.0	0.0	0.0	0.0	0.0	0.0

Combined on-site and off-site change by watercourse type

Watercourse type	Baseline		Post-development on-site		On-site change	
	Combined existing length	Combined existing value	Combined proposed length	Combined proposed value	Combined length change	Combined unit change
Priority habitat	0.0	0.0	0.0	0.0	0.0	0.0
Other rivers and streams	0.0	0.0	0.0	0.0	0.0	0.0
Ditches	0.0	0.0	0.0	0.0	0.0	0.0
Canals	0.0	0.0	0.0	0.0	0.0	0.0
Culvert	0.0	0.0	0.0	0.0	0.0	0.0

Combined length lost from baseline(s) by distinctiveness band

Category	Length lost (km)	Length lost (%)
V.High	0	
High	0	
Medium	0	
Low	0	





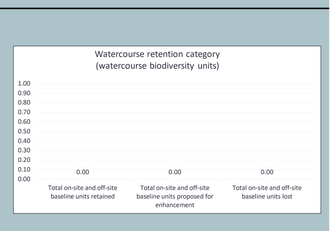

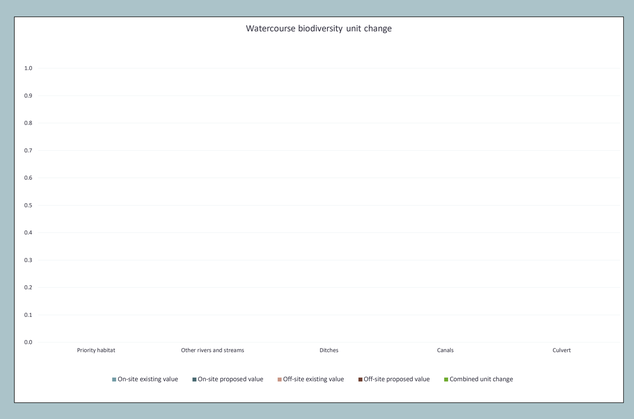

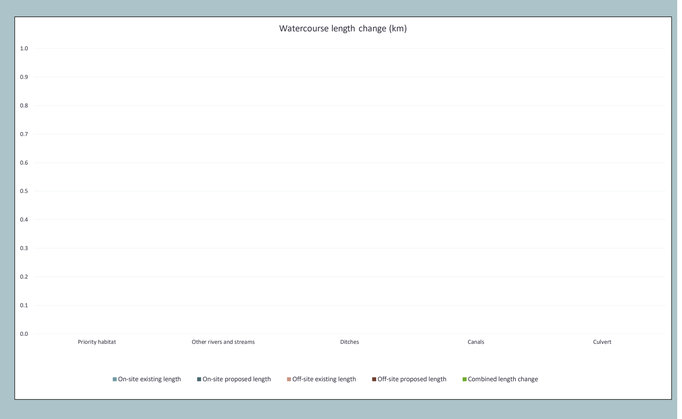

Return to results menu

Trading summary hedgerows

Trading summary watercourses

Trading Summary

Distinctiveness Group	Trading Rule	Trading Satisfied?
Very High	Same habitat required – bespoke compensation option ⚠	Yes ✓
High	Same habitat required =	Yes ✓
Medium	Same broad habitat or a higher distinctiveness habitat required (≥)	Yes ✓
Low	Same distinctiveness or better habitat required ≥	Yes ✓

Very High Distinctiveness

Habitat group	Group	On-site unit change	Off-site unit change	Project-wide unit change	Unit losses
Grassland - Lowland dry acid grassland	Grassland	0.00	0.00	0.00	
Grassland - Lowland meadows	Grassland	0.00	0.00	0.00	
Grassland - Upland hay meadows	Grassland	0.00	0.00	0.00	
Heathland and shrub - Mountain heaths and willow scrub	Heathland and shrub	0.00	0.00	0.00	
Lakes - Aquifer fed naturally fluctuating water bodies	Lakes	0.00	0.00	0.00	
Sparsely vegetated land - Calaminarian grasslands	Sparsely vegetated land	0.00	0.00	0.00	
Sparsely vegetated land - Limestone pavement	Sparsely vegetated land	0.00	0.00	0.00	
Wetland - Blanket bog	Wetland	0.00	0.00	0.00	
Wetland - Depressions on peat substrates (H7150)	Wetland	0.00	0.00	0.00	
Wetland - Fens (upland and lowland)	Wetland	0.00	0.00	0.00	
Wetland - Lowland raised bog	Wetland	0.00	0.00	0.00	
Wetland - Oceanic valley mire[1] (D2.1)	Wetland	0.00	0.00	0.00	
Wetland - Purple moor grass and rush pastures	Wetland	0.00	0.00	0.00	
Wetland - Transition mires and quaking bogs (H7140)	Wetland	0.00	0.00	0.00	
Woodland and forest - Wood-pasture and parkland	Woodland and forest	0.00	0.00	0.00	
Rocky shore - High energy littoral rock - on peat, clay or chalk	Rocky shore	0.00	0.00	0.00	
Rocky shore - Moderate energy littoral rock - on peat, clay or chalk	Rocky shore	0.00	0.00	0.00	
Rocky shore - Low energy littoral rock - on peat, clay or chalk	Rocky shore	0.00	0.00	0.00	
Rocky shore - Features of littoral rock - on peat, clay or chalk	Rocky shore	0.00	0.00	0.00	
Intertidal sediment - Littoral seagrass on peat, clay or chalk	Intertidal sediment	0.00	0.00	0.00	
		0.00	0.00	0.00	0.00

Very High Distinctiveness Summary

Very High Distinctiveness Units available to offset lower distinctiveness deficit	0.00
Remaining losses; Like for like not satisfied	0.00

High Distinctiveness

Habitat group	Group	On-site unit change	Off-site unit change	Project-wide unit change	Losses not yet accounted for
Grassland - Traditional orchards	Grassland	2.70	0.00	2.70	✓
Grassland - Floodplain wetland mosaic and CFGM	Grassland	0.00	0.00	0.00	
Grassland - Lowland calcareous grassland	Grassland	0.00	0.00	0.00	
Grassland - Tall herb communities (H6430)	Grassland	0.00	0.00	0.00	
Grassland - Upland calcareous grassland	Grassland	0.00	0.00	0.00	
Heathland and shrub - Lowland Heathland	Heathland and shrub	0.00	0.00	0.00	
Heathland and shrub - Dunes with sea buckthorn (H2160)	Heathland and shrub	0.00	0.00	0.00	
Heathland and shrub - Upland heathland	Heathland and shrub	0.00	0.00	0.00	
Lakes - High alkalinity lakes	Lakes	0.00	0.00	0.00	
Lakes - Low alkalinity lakes	Lakes	0.00	0.00	0.00	
Lakes - Marl lakes	Lakes	0.00	0.00	0.00	
Lakes - Moderate alkalinity lakes	Lakes	0.00	0.00	0.00	
Lakes - Peat lakes	Lakes	0.00	0.00	0.00	
Lakes - Ponds (priority habitat)	Lakes	0.00	0.00	0.00	
Lakes - Temporary lakes ponds and pools (H3170)	Lakes	0.00	0.00	0.00	
Sparsely vegetated land - Coastal sand dunes	Sparsely vegetated land	0.00	0.00	0.00	
Sparsely vegetated land - Coastal vegetated shingle	Sparsely vegetated land	0.00	0.00	0.00	
Sparsely vegetated land - Inland rock outcrop and scree habitats	Sparsely vegetated land	0.00	0.00	0.00	
Sparsely vegetated land - Maritime cliff and slopes	Sparsely vegetated land	0.00	0.00	0.00	
Urban - Open mosaic habitats on previously developed land	Urban	0.00	0.00	0.00	
Wetland - Reedbeds	Wetland	15.45	0.00	15.45	✓
Woodland and forest - Felled/Replacement for felled woodland	Woodland and forest	0.00	0.00	0.00	
Woodland and forest - Lowland beech and yew woodland	Woodland and forest	0.00	0.00	0.00	
Woodland and forest - Lowland mixed deciduous woodland	Woodland and forest	0.00	0.00	0.00	
Woodland and forest - Native pine woodlands	Woodland and forest	0.00	0.00	0.00	
Woodland and forest - Upland birchwoods	Woodland and forest	0.00	0.00	0.00	
Woodland and forest - Upland mixed ashwoods	Woodland and forest	0.00	0.00	0.00	
Woodland and forest - Upland oakwood	Woodland and forest	0.00	0.00	0.00	
Woodland and forest - Wet woodland	Woodland and forest	0.00	0.00	0.00	
Coastal lagoons - Coastal lagoons	Coastal lagoons	0.00	0.00	0.00	
Rocky shore - High energy littoral rock	Rocky shore	0.00	0.00	0.00	
Rocky shore - Moderate energy littoral rock	Rocky shore	0.00	0.00	0.00	
Rocky shore - Low energy littoral rock	Rocky shore	0.00	0.00	0.00	
Rocky shore - Features of littoral rock	Rocky shore	0.00	0.00	0.00	
Intertidal sediment - Littoral mud	Intertidal sediment	0.00	0.00	0.00	
Intertidal sediment - Littoral mixed sediments	Intertidal sediment	0.00	0.00	0.00	
Coastal saltmarsh - Saltmarshes and saline reedbeds	Coastal saltmarsh	0.00	0.00	0.00	
Intertidal sediment - Littoral biogenic reefs - Mussels	Intertidal sediment	0.00	0.00	0.00	
Intertidal sediment - Littoral biogenic reefs - Sabellaria	Intertidal sediment	0.00	0.00	0.00	
Intertidal sediment - Features of littoral sediment	Intertidal sediment	0.00	0.00	0.00	
Intertidal sediment - Littoral muddy sand	Intertidal sediment	0.00	0.00	0.00	
Intertidal sediment - Littoral seagrass	Intertidal sediment	0.00	0.00	0.00	
		18.15	0.00	18.15	0.00

High Distinctiveness Summary

High Distinctiveness Units available to offset lower distinctiveness deficit	18.15 ✓
Remaining losses; Like for like not satisfied	0.00

Medium Distinctiveness

Habitat group	Group	On-site unit change	Off-site unit change	Project wide unit change	Cumulative broad habitat change
Cropland - Arable field margins cultivated annually	Cropland	0.00	0.00	0.00	0.00
Cropland - Arable field margins game bird mix	Cropland	0.00	0.00	0.00	
Cropland - Arable field margins pollen and nectar	Cropland	0.00	0.00	0.00	
Cropland - Arable field margins tussocky	Cropland	0.00	0.00	0.00	
Grassland - Other lowland acid grassland	Grassland	0.00	0.00	0.00	346.96 ✓
Grassland - Other neutral grassland	Grassland	346.96	0.00	346.96	
Grassland - Upland acid grassland	Grassland	0.00	0.00	0.00	
Heathland and shrub - Blackthorn scrub	Heathland and shrub	0.00	0.00	0.00	59.87 ✓
Heathland and shrub - Bramble scrub	Heathland and shrub	-0.50	0.00	-0.50	
Heathland and shrub - Gorse scrub	Heathland and shrub	0.00	0.00	0.00	
Heathland and shrub - Hawthorn scrub	Heathland and shrub	0.00	0.00	0.00	
Heathland and shrub - Willow scrub	Heathland and shrub	0.00	0.00	0.00	
Heathland and shrub - Hazel scrub	Heathland and shrub	0.00	0.00	0.00	
Heathland and shrub - Mixed scrub	Heathland and shrub	60.37	0.00	60.37	
Lakes - Ponds (non-priority habitat)	Lakes	3.61	0.00	3.61	3.61 ✓
Lakes - Reservoirs	Lakes	0.00	0.00	0.00	
Sparsely vegetated land - Other inland rock and scree	Sparsely vegetated land	0.00	0.00	0.00	0.00
Urban - Cemeteries and churchyards	Urban	0.00	0.00	0.00	0.00
Urban - Biodiverse green roof	Urban	0.00	0.00	0.00	
Individual trees - Urban tree	Individual trees	25.09	0.00	25.09	25.09 ✓
Individual trees - Rural tree	Individual trees	0.00	0.00	0.00	
Woodland and forest - Other Scot's pine woodland	Woodland and forest	0.00	0.00	0.00	29.08 ✓
Woodland and forest - Other woodland; broadleaved	Woodland and forest	29.08	0.00	29.08	
Woodland and forest - Other woodland; mixed	Woodland and forest	0.00	0.00	0.00	
Intertidal sediment - Littoral coarse sediment	Intertidal sediment	0.00	0.00	0.00	0.00
Intertidal sediment - Littoral sand	Intertidal sediment	0.00	0.00	0.00	
Intertidal hard structures - Artificial hard structures with integrated greening of grey infrastructure (IGGI)	Intertidal hard structures	0.00	0.00	0.00	
		464.62	0.00	464.62	

Medium Distinctiveness Summary

Medium Distinctiveness Units available to offset lower distinctiveness deficit	464.62 ✓
Medium Distinctiveness broad habitat losses to be offset by trading up	0.00
Medium Distinctiveness Unit deficit (required to meet trading rules)	18.15 ✓

Low Distinctiveness

Habitat group	Group	On-site unit change	Off-site unit change	Project wide unit change
Cropland - Cereal crops	Cropland	-310.19	0.00	-310.19 ⚠
Cropland - Horticulture	Cropland	0.00	0.00	0.00
Cropland - Intensive orchards	Cropland	0.00	0.00	0.00
Cropland - Non-cereal crops	Cropland	0.00	0.00	0.00
Cropland - Temporary grass and clover leys	Cropland	0.00	0.00	0.00
Cropland - Winter stubble	Cropland	0.00	0.00	0.00
Grassland - Modified grassland	Grassland	-32.18	0.00	-32.18 ⚠
Grassland - Bracken	Grassland	0.00	0.00	0.00
Heathland and shrub - Rhododendron scrub	Heathland and shrub	0.00	0.00	0.00
Lakes - Ornamental lake or pond	Lakes	0.00	0.00	0.00
Sparsely vegetated land - Ruderal/ephemeral	Sparsely vegetated land	-6.60	0.00	-6.60 ⚠
Sparsely vegetated land - Tall forbs	Sparsely vegetated land	0.00	0.00	0.00
Urban - Bioswale	Urban	0.00	0.00	0.00
Urban - Bare ground	Urban	-5.23	0.00	-5.23 ⚠
Urban - Allotments	Urban	7.08	0.00	7.08 ✓
Urban - Facade-bound green wall	Urban	0.00	0.00	0.00
Urban - Ground based green wall	Urban	0.00	0.00	0.00
Urban - Ground level planters	Urban	0.00	0.00	0.00
Urban - Other green roof	Urban	0.00	0.00	0.00
Urban - Intensive green roof	Urban	0.00	0.00	0.00
Urban - Introduced shrub	Urban	1.26	0.00	1.26 ✓

Low Distinctiveness Summary

Units available to offset Low Distinctiveness deficit	482.77 ✓
Low Distinctiveness net change in units	-283.85 ⚠
Cumulative surplus of units	198.92 ✓

Urban - Rain garden	Urban	0.00	0.00	0.00
Urban - Actively worked sand pit quarry or open cast mine	Urban	0.00	0.00	0.00
Urban - Sustainable drainage system	Urban	0.00	0.00	0.00
Urban - Vacant or derelict land	Urban	0.00	0.00	0.00
Urban - Vegetated garden	Urban	62.01	0.00	62.01 ✓
Woodland and forest - Other coniferous woodland	Woodland and forest	0.00	0.00	0.00
Coastal saltmarsh - Artificial saltmarshes and saline reedbeds	Coastal saltmarsh	0.00	0.00	0.00
Intertidal sediment - Artificial littoral coarse sediment	Intertidal sediment	0.00	0.00	0.00
Intertidal sediment - Artificial littoral mud	Intertidal sediment	0.00	0.00	0.00
Intertidal sediment - Artificial littoral sand	Intertidal sediment	0.00	0.00	0.00
Intertidal sediment - Artificial littoral muddy sand	Intertidal sediment	0.00	0.00	0.00
Intertidal sediment - Artificial littoral mixed sediments	Intertidal sediment	0.00	0.00	0.00
Intertidal sediment - Artificial littoral seagrass	Intertidal sediment	0.00	0.00	0.00
Intertidal sediment - Artificial littoral biogenic reefs	Intertidal sediment	0.00	0.00	0.00
Intertidal hard structures - Artificial hard structures	Intertidal hard structures	0.00	0.00	0.00
Intertidal hard structures - Artificial features of hard structures	Intertidal hard structures	0.00	0.00	0.00
Heathland and shrub - Other sea buckthorn scrub	Heathland and shrub	0.00	0.00	0.00
		-283.85	0.00	-283.85

Return to results menu

Trading summary area habitats

Trading summary watercourses

Trading Summary

Distinctiveness Group	Trading Rule	Trading Satisfied?
Very High	Same habitat required =	Yes ✓
High	Like for like or better	Yes ✓
Medium	Same distinctiveness or better habitat required	Yes ✓
Low	Same distinctiveness or better habitat required	Yes ✓
Very Low	Same distinctiveness or better habitat required	Yes ✓

Very High Distinctiveness

Habitat group	On-site unit change	Off-site unit change	Project-wide unit change
Species-rich native hedgerow with trees - associated with bank or ditch	0.00	0.00	0.00
	0.00	0.00	0.00

Very High Distinctiveness Summary

Very High Distinctiveness Units available to offset lower distinctiveness deficit	0.00
Remaining losses; Like for like not satisfied	0.00

High Distinctiveness

Habitat group	On-site unit change	Off-site unit change	Project wide unit change
Species-rich native hedgerow with trees	0.00	0.00	0.00
Species-rich native hedgerow - associated with bank or ditch	0.00	0.00	0.00
Native hedgerow with trees - associated with bank or ditch	0.00	0.00	0.00
	0.00	0.00	0.00

High Distinctiveness Summary

High Distinctiveness Units available to offset lower distinctiveness deficit	0.00
High Distinctiveness losses to be offset by trading up	0.00
Higher Distinctiveness surplus units minus any high distinctiveness deficit	0.00

Medium Distinctiveness

Habitat group	On-site unit change	Off-site unit change	Project wide unit change
Species-rich native hedgerow	9.97	0.00	9.97 ✓
Native hedgerow - associated with bank or ditch	0.00	0.00	0.00
Native hedgerow with trees	0.00	0.00	0.00
Ecologically valuable line of trees	0.00	0.00	0.00
Ecologically valuable line of trees - associated with bank or ditch	0.00	0.00	0.00
	9.97	0.00	9.97

Medium Distinctiveness Summary

Units available from higher distinctiveness habitats	0.00
Medium Distinctiveness net change in units	9.97 ✓
Cumulative availability of units	9.97 ✓

Low Distinctiveness

Habitat group	On-site unit change	Off-site unit change	Project wide unit change
Native hedgerow	-1.92	0.00	-1.92 ⚠
Line of trees	0.09	0.00	0.09 ✓
Line of trees - associated with bank or ditch	0.00	0.00	0.00
	-1.84	0.00	-1.84

Low Distinctiveness Summary

Low Distinctiveness net change in units	-1.84 ⚠
Cumulative availability of units	8.13 ✓

Very Low Distinctiveness

Habitat group	On-site unit change	Off-site unit change	Project wide unit change
Non-native and ornamental hedgerow	0.00	0.00	0.00
	0.00	0.00	0.00

Very Low Distinctiveness Summary

Very Low Distinctiveness net change in units	0.00
Cumulative availability of units	8.13 ✓

Return to results menu

Trading summary area habitats

Trading summary hedgerows

Trading Summary

Distinctiveness Group	Trading Rule	Trading Satisfied?
Very High	Same habitat required – bespoke compensation option ⚠	Yes ✓
High	Same habitat required =	Yes ✓
Medium	Same habitat required =	Yes ✓
Low	Better distinctiveness habitat required	Yes ✓

Very High Distinctiveness

Habitat group	On-site unit change	Off-site unit change	Project-wide unit change
Priority habitat	0.00	0.00	0.00
	0.00	0.00	0.00

Very High Distinctiveness Summary

Very High Distinctiveness Units available to offset lower distinctiveness deficit	0.00
Remaining losses; Like for like not satisfied	0.00

High Distinctiveness

Habitat group	On-site unit change	Off-site unit change	Project-wide unit change
Other rivers and streams	0.00	0.00	0.00
	0.00	0.00	0.00

High Distinctiveness Summary

High Distinctiveness Units available to offset lower distinctiveness deficit	0.00
Remaining losses; Like for like not satisfied	0.00

Medium Distinctiveness

Habitat group	On-site unit change	Off-site unit change	Project wide unit change
Ditches	0.00	0.00	0.00
Canals	0.00	0.00	0.00
	0.00	0.00	0.00

Medium Distinctiveness Summary

Medium Distinctiveness Units available to offset Lower Distinctiveness Deficit	0.00
Remaining losses; Like for like not satisfied	0.00

Low Distinctiveness

Habitat group	On-site unit change	Off-site unit change	Project wide unit change
Culvert	0.00	0.00	0.00
	0.00	0.00	0.00

Low Distinctiveness Summary

Low Distinctiveness net change in units	0.00
Cumulative availability of units	0.00

Credits Required by Tier/Module	
Tier	Credits Required
A1	0.00
A2	0.00
A3	0.00
A4	0.00
A5	0.00
H	0.00
W	0.00

*The spatial risk multiplier has already been applied to calculate these values.

Summary of sites providing area habitat unit gains						
Gain site reference	Off-site units baseline	Off-site units retained	Off-site units enhanced	Off-site units created	Off-site unit change per gain site (pre-SRM)	Off-site unit change per gain site (post-SRM)

Summary of sites providing hedgerow unit gains						
Gain site reference	Off-site units baseline	Off-site units retained	Off-site units enhanced	Off-site units created	Off-site unit change per gain site (pre-SRM)	Off-site unit change per gain site (post-SRM)

Summary of sites providing watercourse unit gains						
Gain site reference	Off-site units baseline	Off-site units retained	Off-site units enhanced	Off-site units created	Off-site unit change per gain site (pre-SRM)	Off-site unit change per gain site (post-SRM)

Irreplaceable area habitats on-site

👁 For further information please refer to the irreplaceable habitats section of the metric user guide. This sheet is autopopulated from the A1 on-site habitat baseline tab, with the exception of irreplaceable habitat name.

Habitat reference	Metric habitat type	Irreplaceable habitat name	Total area at baseline	Area retained	Area enhanced	Area lost	Bespoke compensation agreed for losses?	User comments	Planning authority comments	Habitat reference number
	Irreplaceable habitat area including individual trees, green walls and intertidal hard structures:		0.00							
	Total irreplaceable habitat area excluding individual trees, green walls and intertidal hard structures:		0.00							

Irreplaceable area habitats off-site

👁 For further information please refer to the irreplaceable habitats section of the metric user guide. This sheet is autopopulated from the D1 off-site habitat baseline tab, with the exception of irreplaceable habitat name.

Habitat reference	Metric Habitat type	Irreplaceable habitat name	Total area at baseline	Area retained	Area enhanced	Area lost	Bespoke compensation agreed for losses?	User comments	Planning authority comments	Habitat reference number
	Irreplaceable habitat area including individual trees, green walls and intertidal hard structures:		0.00							

	Total irreplaceable habitat area excluding individual trees, Green walls and intertidal hard structures:	0.00

Project Name: Growing Baldock Map Reference:
A-1 On-Site Habitat Baseline

Condense / Show Columns

Condense / Show Rows

Main Menu

Area habitat summary	
Total Net Unit Change	198.92
Total Net % Change	35.43%
Trading Rules Satisfied	Yes ✓

	Existing area habitats				Distinctiveness		Condition		Strategic significance			Required Action to Meet Trading Rules	Ecological baseline								Comments		
Ref	Broad Habitat	Habitat Type	Irreplaceable habitat	Area (hectares)	Distinctiveness	Score	Condition	Score	Strategic significance	Strategic significance	Strategic significance multiplier		Total habitat units	Area retained	Area enhanced	Baseline units retained	Baseline units enhanced	Area habitat lost	Units lost	Bespoke compensation agreed for losses of VHDH or irreplaceable habitat	User comments	Planning authority comments	Habitat reference number
1	Grassland	Modified grassland	No	0.2151	Low	2	Poor	1	Area/compensation not in local strategy/ no local strategy	Low Strategic Significance	1	Same distinctiveness or better habitat required ≥	0.43			0.00	0.00	0.22	0.43		Improved Grassland within Bygrave common		
2	Cropland	Cereal crops	No	0.2817	Low	2	Condition Assessment N/A	1	Area/compensation not in local strategy/ no local strategy	Low Strategic Significance	1	Same distinctiveness or better habitat required ≥	0.56			0.00	0.00	0.28	0.56		Arable land within Bygrave common		
3	Cropland	Cereal crops	No	0.2391	Low	2	Condition Assessment N/A	1	Area/compensation not in local strategy/ no local strategy	Low Strategic Significance	1	Same distinctiveness or better habitat required ≥	0.48			0.00	0.00	0.24	0.48		Arable land with Heritage Park		
4	Grassland	Modified grassland	No	1.1882	Low	2	Poor	1	Area/compensation not in local strategy/ no local strategy	Low Strategic Significance	1	Same distinctiveness or better habitat required ≥	2.38			0.00	0.00	1.19	2.38		Poor semi-improved grassland (land adajcent to Ivel Springs)		
5							Poor		Area/compensation not in local strategy/ no local strategy	Low Strategic Significance	1										Ruderal (land adajcent to Ivel Springs)		
6	Grassland	Modified grassland	No	0.052	Low	2	Poor	1	Area/compensation not in local strategy/ no local strategy	Low Strategic Significance	1	Same distinctiveness or better habitat required ≥	0.10			0.00	0.00	0.05	0.10		B6 - Poor semi-improved grassland within Urban open land		
7	Cropland	Cereal crops	No	0.3174	Low	2	Condition Assessment N/A	1	Area/compensation not in local strategy/ no local strategy	Low Strategic Significance	1	Same distinctiveness or better habitat required ≥	0.63			0.00	0.00	0.32	0.63		J1.1 - Cultivated/disturbed land - arable within Urban Open Land		
8	Heathland and shrub	Mixed scrub	No	0.2347	Medium	4	Moderate	2	Area/compensation not in local strategy/ no local strategy	Low Strategic Significance	1	Same broad habitat or a higher distinctiveness habitat required (≥)	1.88	0.2347		1.88	0.00	0.00	0.00		Amenity green space – A1 – A2.1 - Scrub - dense/continuous		
9	Grassland	Other neutral grassland	No	0.0188	Medium	4	Moderate	2	Area/compensation not in local strategy/ no local strategy	Low Strategic Significance	1	Same broad habitat or a higher distinctiveness habitat required (≥)	0.15	0.0188		0.15	0.00	0.00	0.00		Amenity green space – A1 – B2.2 - Neutral grassland - semi-improved		
10	Grassland	Modified grassland	No	0.8279	Low	2	Poor	1	Area/compensation not in local strategy/ no local strategy	Low Strategic Significance	1	Same distinctiveness or better habitat required ≥	1.66			0.00	0.00	0.83	1.66		Amenity green space – A1 – B4 - Improved grassland		
11	Grassland	Modified grassland	No	0.2052	Low	2	Poor	1	Area/compensation not in local strategy/ no local strategy	Low Strategic Significance	1	Same distinctiveness or better habitat required ≥	0.41			0.00	0.00	0.21	0.41		Amenity green space – A1 – B6 - Poor semi-improved grassland		
12	Sparsely vegetated land	Ruderal/Ephemeral	No	0.0372	Low	2	Poor	1	Area/compensation not in local strategy/ no local strategy	Low Strategic Significance	1	Same distinctiveness or better habitat required ≥	0.07			0.00	0.00	0.04	0.07		Amenity green space – A1 – C3.1 - Other tall herb and fern - ruderal		
13	Cropland	Cereal crops	No	2.2943	Low	2	Condition Assessment N/A	1	Area/compensation not in local strategy/ no local strategy	Low Strategic Significance	1	Same distinctiveness or better habitat required ≥	4.59			0.00	0.00	2.29	4.59		Amenity green space – A1 – J1.1 - Cultivated/disturbed land - arable – 2.2943		
14	Grassland	Modified grassland	No	0.0271	Low	2	Poor	1	Area/compensation not in local strategy/ no local strategy	Low Strategic Significance	1	Same distinctiveness or better habitat required ≥	0.05			0.00	0.00	0.03	0.05		Amenity green space – A1 – J1.2 - Cultivated/disturbed land - amenity grassland – 0.0271		
15	Urban	Developed land; sealed surface	No	0.0125	V.Low	0	N/A - Other	0	Area/compensation not in local strategy/ no local strategy	Low Strategic Significance	1	Compensation Not Required	0.00			0.00	0.00	0.01	0.00		Amenity green space – A1 – J3.6 - Buildings – 0.0125		
16	Urban	Bare ground	No	0.0696	Low	2	Poor	1	Area/compensation not in local strategy/ no local strategy	Low Strategic Significance	1	Same distinctiveness or better habitat required ≥	0.14			0.00	0.00	0.07	0.14		Amenity green space – A1 – J4 - Bare ground		
17	Urban	Built linear features	No	0.0901	V.Low	0	N/A - Other	0	Area/compensation not in local strategy/ no local strategy	Low Strategic Significance	1	Compensation Not Required	0.00	0.0901		0.00	0.00	0.00	0.00		Amenity green space – A1 – J5 - Other habitat		
18	Grassland	Modified grassland	No	0.1812	Low	2	Poor	1	Area/compensation not in local strategy/ no local strategy	Low Strategic Significance	1	Same distinctiveness or better habitat required ≥	0.36			0.00	0.00	0.18	0.36		Amenity green space – A2 – B4 - Improved grassland		
19	Grassland	Modified grassland	No	0.0118	Low	2	Poor	1	Area/compensation not in local strategy/ no local strategy	Low Strategic Significance	1	Same distinctiveness or better habitat required ≥	0.02			0.00	0.00	0.01	0.02		Amenity green space – A2 – B6 - Poor semi-improved grassland		
20	Cropland	Cereal crops	No	0.6689	Low	2	Condition Assessment N/A	1	Area/compensation not in local strategy/ no local strategy	Low Strategic Significance	1	Same distinctiveness or better habitat required ≥	1.34			0.00	0.00	0.67	1.34		Amenity green space – A2 – J1.1 - Cultivated/disturbed land - arable		
21	Woodland and forest	Other woodland; broadleaved	No	0.0177	Medium	4	Poor	1	Area/compensation not in local strategy/ no local strategy	Low Strategic Significance	1	Same broad habitat or a higher distinctiveness habitat required (≥)	0.07			0.00	0.00	0.02	0.07		Development parcels – A1 – A1.1.1 - Broadleaved woodland - semi-natural – 0.0177		
22	Heathland and shrub	Mixed scrub	No	0.1402	Medium	4	Moderate	2	Area/compensation not in local strategy/ no local strategy	Low Strategic Significance	1	Same broad habitat or a higher distinctiveness habitat required (≥)	1.12			0.00	0.00	0.14	1.12		Development parcels – A1 – A2.1 - Scrub - dense/continuous		
23	Grassland	Other neutral grassland	No	0.0926	Medium	4	Moderate	2	Area/compensation not in local strategy/ no local strategy	Low Strategic Significance	1	Same broad habitat or a higher distinctiveness habitat required (≥)	0.74			0.00	0.00	0.09	0.74		Development parcels – A1 – B2.2 - Neutral grassland - semi-improved		
24	Grassland	Modified grassland	No	18.335	Low	2	Poor	1	Area/compensation not in local strategy/ no local strategy	Low Strategic Significance	1	Same distinctiveness or better habitat required ≥	36.67			0.00	0.00	18.34	36.67		Development parcels – A1 – B4 - Improved grassland		
25	Grassland	Modified grassland	No	2.1681	Low	2	Poor	1	Area/compensation not in local strategy/ no local strategy	Low Strategic Significance	1	Same distinctiveness or better habitat required ≥	4.34			0.00	0.00	2.17	4.34		Development parcels – A1 – B6 - Poor semi-improved grassland		
26	Sparsely vegetated land	Ruderal/Ephemeral	No	0.1593	Low	2	Poor	1	Area/compensation not in local strategy/ no local strategy	Low Strategic Significance	1	Same distinctiveness or better habitat required ≥	0.32			0.00	0.00	0.16	0.32		Development parcels – A1 – C3.1 - Other tall herb and fern - ruderal		
27	Cropland	Cereal crops	No	49.4953	Low	2	Condition Assessment N/A	1	Area/compensation not in local strategy/ no local strategy	Low Strategic Significance	1	Same distinctiveness or better habitat required ≥	98.99			0.00	0.00	49.50	98.99		Development parcels – A1 – J1.1 - Cultivated/disturbed land - arable		
28	Grassland	Modified grassland	No	0.145	Low	2	Poor	1	Area/compensation not in local strategy/ no local strategy	Low Strategic Significance	1	Same distinctiveness or better habitat required ≥	0.29			0.00	0.00	0.15	0.29		Development parcels – A1 – J1.2 - Cultivated/disturbed land - amenity grassland		
29	Urban	Developed land; sealed surface	No	0.4061	V.Low	0	N/A - Other	0	Area/compensation not in local strategy/ no local strategy	Low Strategic Significance	1	Compensation Not Required	0.00			0.00	0.00	0.41	0.00		Development parcels – A1 – J3.6 - Buildings		
30	Urban	Bare ground	No	1.2468	Low	2	Poor	1	Area/compensation not in local strategy/ no local strategy	Low Strategic Significance	1	Same distinctiveness or better habitat required ≥	2.49			0.00	0.00	1.25	2.49		Development parcels – A1 – J4 - Bare ground		
31	Urban	Built linear features	No	0.2493	V.Low	0	N/A - Other	0	Area/compensation not in local strategy/ no local strategy	Low Strategic Significance	1	Compensation Not Required	0.00	0.2493		0.00	0.00	0.00	0.00		Development parcels – A1 – J5 - Other habitat		
32	Heathland and shrub	Mixed scrub	No	0.8963	Medium	4	Moderate	2	Area/compensation not in local strategy/ no local strategy	Low Strategic Significance	1	Same broad habitat or a higher distinctiveness habitat required (≥)	7.17			0.00	0.00	0.90	7.17		Development parcels – A10 – A2.1 - Scrub - dense/continuous		
33	Grassland	Other neutral grassland	No	1.0211	Medium	4	Moderate	2	Area/compensation not in local strategy/ no local strategy	Low Strategic Significance	1	Same broad habitat or a higher distinctiveness habitat required (≥)	8.17			0.00	0.00	1.02	8.17		Development parcels – A10 – B2.2 - Neutral grassland - semi-improved		
34	Grassland	Modified grassland	No	0.6921	Low	2	Poor	1	Area/compensation not in local strategy/ no local strategy	Low Strategic Significance	1	Same distinctiveness or better habitat required ≥	1.38			0.00	0.00	0.69	1.38		Development parcels – A10 – B6 - Poor semi-improved grassland		
35	Sparsely vegetated land	Ruderal/Ephemeral	No	2.9764	Low	2	Poor	1	Area/compensation not in local strategy/ no local strategy	Low Strategic Significance	1	Same distinctiveness or better habitat required ≥	5.95			0.00	0.00	2.98	5.95		Development parcels – A10 – C3.1 - Other tall herb and fern - ruderal		
36	Cropland	Cereal crops	No	12.5274	Low	2	Condition Assessment N/A	1	Area/compensation not in local strategy/ no local strategy	Low Strategic Significance	1	Same distinctiveness or better habitat required ≥	25.05			0.00	0.00	12.53	25.05		Development parcels – A10 – J1.1 - Cultivated/disturbed land - arable		
37	Urban	Developed land; sealed surface	No	0.0763	V.Low	0	N/A - Other	0	Area/compensation not in local strategy/ no local strategy	Low Strategic Significance	1	Compensation Not Required	0.00			0.00	0.00	0.08	0.00		Development parcels – A10 – J3.6 - Buildings		
38	Urban	Built linear features	No	0.8635	V.Low	0	N/A - Other	0	Area/compensation not in local strategy/ no local strategy	Low Strategic Significance	1	Compensation Not Required	0.00	0.8635		0.00	0.00	0.00	0.00		Development parcels – A10 – J5 - Other habitat		
39	Heathland and shrub	Mixed scrub	No	0.1612	Medium	4	Moderate	2	Area/compensation not in local strategy/ no local strategy	Low Strategic Significance	1	Same broad habitat or a higher distinctiveness habitat required (≥)	1.29			0.00	0.00	0.16	1.29		Development parcels – A2 – A2.1 - Scrub - dense/continuous		
40	Grassland	Modified grassland	No	2.8273	Low	2	Poor	1	Area/compensation not in local strategy/ no local strategy	Low Strategic Significance	1	Same distinctiveness or better habitat required ≥	5.65			0.00	0.00	2.83	5.65		Development parcels – A2 – B4 - Improved grassland		
41	Grassland	Modified grassland	No	0.3328	Low	2	Poor	1	Area/compensation not in local strategy/ no local strategy	Low Strategic Significance	1	Same distinctiveness or better habitat required ≥	0.67			0.00	0.00	0.33	0.67		Development parcels – A2 – B6 - Poor semi-improved grassland		
42	Cropland	Cereal crops	No	2.3476	Low	2	Condition Assessment N/A	1	Area/compensation not in local strategy/ no local strategy	Low Strategic Significance	1	Same distinctiveness or better habitat required ≥	4.70			0.00	0.00	2.35	4.70		Development parcels – A2 – J1.1 - Cultivated/disturbed land - arable		
43	Grassland	Modified grassland	No	0.1039	Low	2	Poor	1	Area/compensation not in local strategy/ no local strategy	Low Strategic Significance	1	Same distinctiveness or better habitat required ≥	0.21			0.00	0.00	0.10	0.21		Development parcels – A2 – J1.2 - Cultivated/disturbed land - amenity grassland		
44	Urban	Developed land; sealed surface	No	0.0809	V.Low	0	N/A - Other	0	Area/compensation not in local strategy/ no local strategy	Low Strategic Significance	1	Compensation Not Required	0.00			0.00	0.00	0.08	0.00		Development parcels – A2 – J3.6 - Buildings		
45	Urban	Built linear features	No	0.1838	V.Low	0	N/A - Other	0	Area/compensation not in local strategy/ no local strategy	Low Strategic Significance	1	Compensation Not Required	0.00	0.1838		0.00	0.00	0.00	0.00		Development parcels – A2 – J5 - Other habitat		
46	Cropland	Cereal crops	No	10.6144	Low	2	Condition Assessment N/A	1	Area/compensation not in local strategy/ no local strategy	Low Strategic Significance	1	Same distinctiveness or better habitat required ≥	21.23			0.00	0.00	10.61	21.23		Development parcels – A3 – J1.1 - Cultivated/disturbed land - arable		
47	Grassland	Other neutral grassland	No	0.2298	Medium	4	Moderate	2	Formally identified in local strategy	High strategic significance	1.15	Same broad habitat or a higher distinctiveness habitat required (≥)	2.11			0.00	0.00	0.23	2.11		Development parcels – Green space east of Clothal Common – B2.2 Neutral grassland (semi-improved)		
48	Grassland	Modified grassland	No	0.3977	Low	2	Poor	1	Area/compensation not in local strategy/ no local strategy	Low Strategic Significance	1	Same distinctiveness or better habitat required ≥	0.80			0.00	0.00	0.40	0.80		Formal play area – Bygave common – B4 Improved grassland		
49	Cropland	Cereal crops	No	0.4143	Low	2	Condition Assessment N/A	1	Area/compensation not in local strategy/ no local strategy	Low Strategic Significance	1	Same distinctiveness or better habitat required ≥	0.83			0.00	0.00	0.41	0.83		Formal play area – Bygave common – J1.1 Cultivated/disturbed land (arable)		
50	Cropland	Cereal crops	No	0.3988	Low	2	Condition Assessment N/A	1	Area/compensation not in local strategy/ no local strategy	Low Strategic Significance	1	Same distinctiveness or better habitat required ≥	0.80			0.00	0.00	0.40	0.80		Formal play area – Heritage park – J1.1 Cultivated/disturbed land (arable)		
51	Grassland	Modified grassland	No	0.0537	Low	2	Poor	1	Area/compensation not in local strategy/ no local strategy	Low Strategic Significance	1	Same distinctiveness or better habitat required ≥	0.11			0.00	0.00	0.05	0.11		Formal play area – Urban open land – B6 Poor semi-improved grassland		
52	Cropland	Cereal crops	No	0.3531	Low	2	Condition Assessment N/A	1	Area/compensation not in local strategy/ no local strategy	Low Strategic Significance	1	Same distinctiveness or better habitat required ≥	0.71			0.00	0.00	0.35	0.71		Formal play area – Urban open land – J1.1 Cultivated/disturbed land (arable)		
53	Cropland	Cereal crops	No	0.1061	Low	2	Condition Assessment N/A	1	Area/compensation not in local strategy/ no local strategy	Low Strategic Significance	1	Same distinctiveness or better habitat required ≥	0.21			0.00	0.00	0.11	0.21		Informal play area – BA2 – J1.1 Cultivated/disturbed land (arable)		
54	Grassland	Modified grassland	No	0.3742	Low	2	Poor	1	Area/compensation not in local strategy/ no local strategy	Low Strategic Significance	1	Same distinctiveness or better habitat required ≥	0.75			0.00	0.00	0.37	0.75		Informal play area – Bygave common – B4 Improved grassland		
55	Cropland	Cereal crops	No	0.5542	Low	2	Condition Assessment N/A	1	Area/compensation not in local strategy/ no local strategy	Low Strategic Significance	1	Same distinctiveness or better habitat required ≥	1.11			0.00	0.00	0.55	1.11		Informal play area – Bygave common – J1.1 Cultivated/disturbed land (arable)		
56	Cropland	Cereal crops	No	0.4257	Low	2	Condition Assessment N/A	1	Area/compensation not in local strategy/ no local strategy	Low Strategic Significance	1	Same distinctiveness or better habitat required ≥	0.85			0.00	0.00	0.43	0.85		Informal play area – Heritage park – J1.1 Cultivated/disturbed land (arable)		
57	Grassland	Modified grassland	No	0.037	Low	2	Poor	1	Area/compensation not in local strategy/ no local strategy	Low Strategic Significance	1	Same distinctiveness or better habitat required ≥	0.07			0.00	0.00	0.04	0.07		Informal play area – Urban open land – B6 Poor semi-improved grassland		
58	Cropland	Cereal crops	No	0.2777	Low	2	Condition Assessment N/A	1	Area/compensation not in local strategy/ no local strategy	Low Strategic Significance	1	Same distinctiveness or better habitat required ≥	0.56			0.00	0.00	0.28	0.56		Informal play area – Urban open land – J1.1 Cultivated/disturbed land (arable)		
59	Woodland and forest	Other woodland; broadleaved	No	0.1326	Medium	4	Poor	1	Area/compensation not in local strategy/ no local strategy	Low Strategic Significance	1	Same broad habitat or a higher distinctiveness habitat required (≥)	0.53		0.1326	0.00	0.53	0.00	0.00		Natural/semi-natural green space – BA1 – A1.1.1 Broadleaved woodland (semi-natural)		
60	Heathland and shrub	Mixed scrub	No	0.1016	Medium	4	Moderate	2	Area/compensation not in local strategy/ no local strategy	Low Strategic Significance	1	Same broad habitat or a higher distinctiveness habitat required (≥)	0.81	0.1016		0.81	0.00	0.00	0.00		Natural/semi-natural green space – BA1 – A2.1 Scrub (dense/continuous)		
61	Grassland	Modified grassland	No	1.6424	Low	2	Poor	1	Area/compensation not in local strategy/ no local strategy	Low Strategic Significance	1	Same distinctiveness or better habitat required ≥	3.28			0.00	0.00	1.64	3.28		Natural/semi-natural green space – BA1 – B2.2 improved grassland		
62	Grassland	Modified grassland	No	0.3012	Low	2	Poor	1	Area/compensation not in local strategy/ no local strategy	Low Strategic Significance	1	Same distinctiveness or better habitat required ≥	0.60			0.00	0.00	0.30	0.60		Natural/semi-natural green space – BA1 – B4 Poor semi Improved grassland		
63																							
64	Sparsely vegetated land	Ruderal/Ephemeral	No	0.0997	Low	2	Poor	1	Area/compensation not in local strategy/ no local strategy	Low Strategic Significance	1	Same distinctiveness or better habitat required ≥	0.20			0.00	0.00	0.10	0.20		Natural/semi-natural green space – BA1 – C3.1 Other tall herb & fern (ruderal)		
65	Cropland	Cereal crops	No	2.366	Low	2	Condition Assessment N/A	1	Area/compensation not in local strategy/ no local strategy	Low Strategic Significance	1	Same distinctiveness or better habitat required ≥	4.73			0.00	0.00	2.37	4.73		Natural/semi-natural green space – BA1 – J1.1 Cultivated/disturbed land (arable)		
66	Cropland	Modified grassland	No	0.1137	Low	2	Poor	1	Area/compensation not in local strategy/ no local strategy	Low Strategic Significance	1	Same distinctiveness or better habitat required ≥	0.23			0.00	0.00	0.11	0.23		Natural/semi-natural green space – BA1 – J1.2 Cultivated/disturbed land (amenity grassland)		
67	Urban	Developed land; sealed surface	No	0.0115	V.Low	0	N/A - Other	0	Area/compensation not in local strategy/ no local strategy	Low Strategic Significance	1	Compensation Not Required	0.00			0.00	0.00	0.01	0.00		Natural/semi-natural green space – BA1 – J3.6 Buildings		
68																							
69																							
70	Grassland	Other neutral grassland	No	0.0523	Medium	4	Moderate	2	Area/compensation not in local strategy/ no local strategy	Low Strategic Significance	1	Same broad habitat or a higher distinctiveness habitat required (≥)	0.42	0.0523		0.42	0.00	0.00	0.00		Natural/semi-natural green space – BA10 – B2.2 Neutral grassland (semi-improved)		
71	Cropland	Cereal crops	No	1.0908	Low	2	Condition Assessment N/A	1	Area/compensation not in local strategy/ no local strategy	Low Strategic Significance	1	Same distinctiveness or better habitat required ≥	2.18			0.00	0.00	1.09	2.18		Natural/semi-natural green space – BA10 – J1.1 Cultivated/disturbed land (arable)		
72	Heathland and shrub	Mixed scrub	No	0.3384	Medium	4	Moderate	2	Area/compensation not in local strategy/ no local strategy	Low Strategic Significance	1	Same broad habitat or a higher distinctiveness habitat required (≥)	2.71		0.3384	0.00	2.71	0.00	0.00		Natural/semi-natural green space – BA2 – A2.1 Scrub (dense/continuous)		
73	Grassland	Other neutral grassland	No	0.7929	Medium	4	Moderate	2	Area/compensation not in local strategy/ no local strategy	Low Strategic Significance	1	Same broad habitat or a higher distinctiveness habitat required (≥)	6.34		0.7929	0.00	6.34	0.00	0.00		Natural/semi-natural green space – BA2 – B2.2 Neutral grassland (semi-improved)		
74	Grassland	Modified grassland	No	0.3059	Low	2	Poor	1	Area/compensation not in local strategy/ no local strategy	Low Strategic Significance	1	Same distinctiveness or better habitat required ≥	0.61			0.00	0.00	0.31	0.61		Natural/semi-natural green space – BA2 – B4 Improved grassland		
75	Grassland	Modified grassland	No	0.2603	Low	2	Poor	1	Area/compensation not in local strategy/ no local strategy	Low Strategic Significance	1	Same distinctiveness or better habitat required ≥	0.52			0.00	0.00	0.26	0.52		Natural/semi-natural green space – BA2 – B6 Poor semi-improved grassland		
76	Cropland	Cereal crops	No	0.8667	Low	2	Condition Assessment N/A	1	Area/compensation not in local strategy/ no local strategy	Low Strategic Significance	1	Same distinctiveness or better habitat required ≥	1.73			0.00	0.00	0.87	1.73		Natural/semi-natural green space – BA2 – J1.1 Cultivated/disturbed land (arable)		
77	Grassland	Modified grassland	No	0.0461	Low	2	Poor	1	Area/compensation not in local strategy/ no local strategy	Low Strategic Significance	1	Same distinctiveness or better habitat required ≥	0.09			0.00	0.00	0.05	0.09		Natural/semi-natural green space – BA2 – J1.2 Cultivated/disturbed land (amenity grassland)		
78	Urban	Developed land; sealed surface	No	0.0007	V.Low	0	N/A - Other	0	Area/compensation not in local strategy/ no local strategy	Low Strategic Significance	1	Compensation Not Required	0.00			0.00	0.00	0.00	0.00		Natural/semi-natural green space – BA2 – J3.6 Buildings		
79	Urban	Built linear features	No	0.0871	V.Low	0	N/A - Other	0	Area/compensation not in local strategy/ no local strategy	Low Strategic Significance	1	Compensation Not Required	0.00	0.0871		0.00	0.00	0.00	0.00		Natural/semi-natural green space – BA2 – J5 Other habitat		
80	Grassland	Modified grassland	No	0.2691	Low	2	Poor	1	Area/compensation not in local strategy/ no local strategy	Low Strategic Significance	1	Same distinctiveness or better habitat required ≥	0.54			0.00	0.00	0.27	0.54		Natural/semi-natural green space – BA3 – B6 Poor semi-improved grassland		
81	Cropland	Cereal crops	No	1.9714	Low	2	Condition Assessment N/A	1	Area/compensation not in local strategy/ no local strategy	Low Strategic Significance	1	Same distinctiveness or better habitat required ≥	3.94			0.00	0.00	1.97	3.94		Natural/semi-natural green space – BA3 – J1.1 Cultivated/disturbed land (arable)		
82	Urban	Bare ground	No	0.3116	Low	2	Poor	1	Area/compensation not in local strategy/ no local strategy	Low Strategic Significance	1	Same distinctiveness or better habitat required ≥	0.62			0.00	0.00	0.31	0.62		Natural/semi-natural green space – BA3 – J4 Bare ground		
83	Grassland	Other neutral grassland	No	11.1728	Medium	4	Moderate	2	Formally identified in local strategy	High strategic significance	1.15	Same broad habitat or a higher distinctiveness habitat required (≥)	102.79		11.1728	0.00	102.79	0.00	0.00		Natural/semi-natural green space – Green space east of Clothal Common – B2.2 Neutral grassland (semi-improved)		
84	Urban	Bare ground	No	0.1467	Low	2	Poor	1	Area/compensation not in local strategy/ no local strategy	Low Strategic Significance	1	Same distinctiveness or better habitat required ≥	0.29			0.00	0.00	0.15	0.29		Natural/semi-natural green space – Green space east of Clothal Common – J4 Bare ground		
85	Heathland and shrub	Mixed scrub	No	0.0169	Medium	4	Moderate	2	Area/compensation not in local strategy/ no local strategy	Low Strategic Significance	1	Same broad habitat or a higher distinctiveness habitat required (≥)	0.14	0.0169		0.14	0.00	0.00	0.00		Natural/semi-natural green space – Heritage park – A2.1 Scrub (dense/continuous)		
86	Cropland	Cereal crops	No	1.105	Low	2	Condition Assessment N/A	1	Area/compensation not in local strategy/ no local strategy	Low Strategic Significance	1	Same distinctiveness or better habitat required ≥	2.21			0.00	0.00	1.11	2.21		Natural/semi-natural green space – Heritage park – J1.1 Cultivated/disturbed land (arable)		
87	Grassland	Modified grassland	No	0.4702	Low	2	Poor	1	Area/compensation not in local strategy/ no local strategy	Low Strategic Significance	1	Same distinctiveness or better habitat required ≥	0.94			0.00	0.00	0.47	0.94		Natural/semi-natural green space – Ivel Springs extension – B6 Poor semi-improved grassland		
88	Heathland and shrub	Mixed scrub	No	0.3005	Medium	4	Moderate	2	Area/compensation not in local strategy/ no local strategy	Low Strategic Significance	1	Same broad habitat or a higher distinctiveness habitat required (≥)	2.40	0.3005		2.40	0.00	0.00	0.00		Natural/semi-natural green space – Urban open land – A2.1 Scrub (dense/continuous)		
89	Grassland	Modified grassland	No	0.1231	Low	2	Poor	1	Area/compensation not in local strategy/ no local strategy	Low Strategic Significance	1	Same distinctiveness or better habitat required ≥	0.25			0.00	0.00	0.12	0.25		Natural/semi-natural green space – Urban open land – B6 Poor semi-improved grassland		
90	Cropland	Cereal crops	No	1.2642	Low	2	Condition Assessment N/A	1	Area/compensation not in local strategy/ no local strategy	Low Strategic Significance	1	Same distinctiveness or better habitat required ≥	2.53			0.00	0.00	1.26	2.53		Natural/semi-natural green space – Urban open land – J1.1 Cultivated/disturbed land (arable)		
91	Urban	Built linear features	No	0.0145	V.Low	0	N/A - Other	0	Area/compensation not in local strategy/ no local strategy	Low Strategic Significance	1	Compensation Not Required	0.00			0.00	0.00	0.01	0.00		Natural/semi-natural green space – Urban open land – J3.6 Buildings		
92	Urban	Bare ground	No	0.074	Low	2	Poor	1	Area/compensation not in local strategy/ no local strategy	Low Strategic Significance	1	Same distinctiveness or better habitat required ≥	0.15			0.00	0.00	0.07	0.15		Natural/semi-natural green space – Urban open land – J4 Bare ground		
93	Urban	Built linear features	No	0.0021	V.Low	0	N/A - Other	0	Area/compensation not in local strategy/ no local strategy	Low Strategic Significance	1	Compensation Not Required	0.00	0.0021		0.00	0.00	0.00	0.00		Natural/semi-natural green space – Urban open land – J5 Other habitat		
94	Heathland and shrub	Bramble scrub	No	0.124	Medium	4	Condition Assessment N/A	1	Area/compensation not in local strategy/ no local strategy	Low Strategic Significance	1	Same broad habitat or a higher distinctiveness habitat required (≥)	0.50			0.00	0.00	0.12	0.50		Natural/semi-natural green space – Walls field – A2.1 Scrub (dense/continuous)		
95	Grassland	Modified grassland	No	0.7974	Low	2	Poor	1	Area/compensation not in local strategy/ no local strategy	Low Strategic Significance	1	Same distinctiveness or better habitat required ≥	1.59			0.00	0.00	0.80	1.59		Natural/semi-natural green space – Walls field – B6 Poor semi-improved grassland		
96	Cropland	Cereal crops	No	9.7692	Low	2	Condition Assessment N/A	1	Area/compensation not in local strategy/ no local strategy	Low Strategic Significance	1	Same distinctiveness or better habitat required ≥	19.54			0.00	0.00	9.77	19.54		Natural/semi-natural green space – Walls field – J1.1 Cultivated/disturbed land (arable)		
97	Grassland	Modified grassland	No	0.2205	Low	2	Poor	1	Area/compensation not in local strategy/ no local strategy	Low Strategic Significance	1	Same distinctiveness or better habitat required ≥	0.44			0.00	0.00	0.22	0.44		Natural/semi-natural green space – Walls field – J1.2 Cultivated/disturbed land (amenity grassland)		
98	Urban	Bare ground	No	0.1845	Low	2	Poor	1	Area/compensation not in local strategy/ no local strategy	Low Strategic Significance	1	Same distinctiveness or better habitat required ≥	0.37			0.00	0.00	0.18	0.37		Natural/semi-natural green space – Walls field – J4 Bare ground		
99	Cropland	Cereal crops	No	5.7097	Low	2	Condition Assessment N/A	1	Area/compensation not in local strategy/ no local strategy	Low Strategic Significance	1	Same distinctiveness or better habitat required ≥	11.42			0.00	0.00	5.71	11.42		Outdoor sports facility – Heritage park – J1.1 Cultivated/disturbed land (arable)		
100	Heathland and shrub	Mixed scrub	No	0.0413	Medium	4	Moderate	2	Area/compensation not in local strategy/ no local strategy	Low Strategic Significance	1	Same broad habitat or a higher distinctiveness habitat required (≥)	0.33			0.00	0.00	0.04	0.33		Outdoor sports facility – Urban open land – A2.1 Scrub (dense/continuous)		
101	Grassland	Modified grassland	No	0.0373	Low	2	Moderate	2	Area/compensation not in local strategy/ no local strategy	Low Strategic Significance	1	Same distinctiveness or better habitat required ≥	0.15			0.00	0.00	0.04	0.15		Outdoor sports facility – Urban open land – B6 Poor semi-improved grassland		
102	Cropland	Cereal crops	No	5.8849	Low	2	Condition Assessment N/A	1	Area/compensation not in local strategy/ no local strategy	Low Strategic Significance	1	Same distinctiveness or better habitat required ≥	11.77			0.00	0.00	5.88	11.77		Outdoor sports facility – Urban open land – J1.1 Cultivated/disturbed land (arable)		
103	Urban	Developed land; sealed surface	No	0.0108	V.Low	0	N/A - Other	0	Area/compensation not in local strategy/ no local strategy	Low Strategic Significance	1	Compensation Not Required	0.00			0.00	0.00	0.01	0.00		Outdoor sports facility – Urban open land – J3.6 Buildings		
104	Urban	Bare ground	No	0.0627	Low	2	Poor	1	Area/compensation not in local strategy/ no local strategy	Low Strategic Significance	1	Same distinctiveness or better habitat required ≥	0.13			0.00	0.00	0.06	0.13		Outdoor sports facility – Urban open land – J4 Bare ground		
105	Grassland	Other neutral grassland	No	0.0161	Medium	4	Moderate	2	Area/compensation not in local strategy/ no local strategy	Low Strategic Significance	1	Same broad habitat or a higher distinctiveness habitat required (≥)	0.13		0.0161	0.00	0.13	0.00	0.00		Parks and gardens – Bygave common – B2.2 Neutral grassland (semi-improved)		
106	Grassland	Modified grassland	No	1.284	Low	2	Poor	1	Area/compensation not in local strategy/ no local strategy	Low Strategic Significance	1	Same distinctiveness or better habitat required ≥	2.57			0.00	0.00	1.28	2.57		Parks and gardens – Bygave common – B4 Improved grassland		
107	Grassland	Modified grassland	No	1.0476	Low	2	Poor	1	Area/compensation not in local strategy/ no local strategy	Low Strategic Significance	1	Same distinctiveness or better habitat required ≥	2.10			0.00	0.00	1.05	2.10		Parks and gardens – Bygave common – B6 Poor semi-improved grassland		
108	Cropland	Cereal crops	No	37.0201	Low	2	Condition Assessment N/A	1	Area/compensation not in local strategy/ no local strategy	Low Strategic Significance	1	Same distinctiveness or better habitat required ≥	74.04			0.00	0.00	37.02	74.04		Parks and gardens – Bygave common – J1.1 Cultivated/disturbed land (arable)		
109	Heathland and shrub	Mixed scrub	No	0.0854	Medium	4	Moderate	2	Area/compensation not in local strategy/ no local strategy	Low Strategic Significance	1	Same broad habitat or a higher distinctiveness habitat required (≥)	0.68	0.0854		0.68	0.00	0.00	0.00		Railway – Railway – A2.1 Scrub (dense/continuous)		
110	Sparsely vegetated land	Ruderal/Ephemeral	No	0.1318	Low	2	Poor	1	Area/compensation not in local strategy/ no local strategy	Low Strategic Significance	1	Same distinctiveness or better habitat required ≥	0.26	0.1318		0.26	0.00	0.00	0.00		Railway – Railway – C3.1 Other tall herb & fern (ruderal)		
111	Urban	Built linear features	No	0.2301	V.Low	0	N/A - Other	0	Area/compensation not in local strategy/ no local strategy	Low Strategic Significance	1	Compensation Not Required	0.00	0.2301		0.00	0.00	0.00	0.00		Railway – Railway – Railway		
112	Woodland and forest	Other woodland; broadleaved	No	0.0102	Medium	4	Poor	1	Area/compensation not in local strategy/ no local strategy	Low Strategic Significance	1	Same broad habitat or a higher distinctiveness habitat required (≥)	0.04			0.00	0.00	0.01	0.04		Road – Bygrave Road – A1.1.1 Broadleaved woodland (semi-natural)		
113	Heathland and shrub	Mixed scrub	No	0.02	Medium	4	Moderate	2	Area/compensation not in local strategy/ no local strategy	Low Strategic Significance	1	Same broad habitat or a higher distinctiveness habitat required (≥)	0.16			0.00	0.00	0.02	0.16		Road – Bygrave Road – A2.1 Scrub (dense/continuous)		
114	Grassland	Other neutral grassland	No	0.0573	Medium	4	Moderate	2	Formally identified in local strategy	High strategic significance	1.15	Same broad habitat or a higher distinctiveness habitat required (≥)	0.53			0.00	0.00	0.06	0.53		Road – Bygrave Road – B2.2 Neutral grassland (semi-improved)		
115	Grassland	Modified grassland	No	0.1828	Low	2	Poor	1	Area/compensation not in local strategy/ no local strategy	Low Strategic Significance	1	Same distinctiveness or better habitat required ≥	0.37			0.00	0.00	0.18	0.37		Road – Bygrave Road – B4 Improved grassland		
116	Grassland	Modified grassland	No	0.0347	Low	2	Poor	1	Area/compensation not in local strategy/ no local strategy	Low Strategic Significance	1	Same distinctiveness or better habitat required ≥	0.07			0.00	0.00	0.03	0.07		Road – Bygrave Road – B6 Poor semi-improved grassland		
117	Cropland	Cereal crops	No	0.0113	Low	2	Condition Assessment N/A	1	Area/compensation not in local strategy/ no local strategy	Low Strategic Significance	1	Same distinctiveness or better habitat required ≥	0.02			0.00	0.00	0.01	0.02		Road – Bygrave Road – J1.1 Cultivated/disturbed land (arable)		
118	Grassland	Modified grassland	No	0.0466	Low	2	Poor	1	Area/compensation not in local strategy/ no local strategy	Low Strategic Significance	1	Same distinctiveness or better habitat required ≥	0.09			0.00	0.00	0.05	0.09		Road – Bygrave Road – J1.2 Cultivated/disturbed land (amenity grassland)		
119	Urban	Bare ground	No	0.0055	Low	2	Poor	1	Area/compensation not in local strategy/ no local strategy	Low Strategic Significance	1	Same distinctiveness or better habitat required ≥	0.01			0.00	0.00	0.01	0.01		Road – Bygrave Road – J4 Bare ground		
120	Urban	Built linear features	No	2.0157	V.Low	0	N/A - Other	0	Area/compensation not in local strategy/ no local strategy	Low Strategic Significance	1	Compensation Not Required	0.00	2.0157		0.00	0.00	0.00	0.00		Road – Bygrave Road – J5 Other habitat		
121	Heathland and shrub	Mixed scrub	No	0.0287	Medium	4	Moderate	2	Area/compensation not in local strategy/ no local strategy	Low Strategic Significance	1	Same broad habitat or a higher distinctiveness habitat required (≥)	0.23	0.0287		0.23	0.00	0.00	0.00		Road – Roundabout – A2.1 Scrub (dense/continuous)		
122	Grassland	Other neutral grassland	No	0.4264	Medium	4	Moderate	2	Area/compensation not in local strategy/ no local strategy	Low Strategic Significance	1	Same broad habitat or a higher distinctiveness habitat required (≥)	3.41	0.4264		3.41	0.00	0.00	0.00		Road – Roundabout – B2.2 Neutral grassland (semi-improved)		
123	Cropland	Cereal crops	No	0.0002	Low	2	Condition Assessment N/A	1	Area/compensation not in local strategy/ no local strategy	Low Strategic Significance	1	Same distinctiveness or better habitat required ≥	0.00	0.0002		0.00	0.00	0.00	0.00		Road – Roundabout – J1.1 Cultivated/disturbed land (arable)		
124	Urban	Bare ground	No	0.0002	Low	2	Poor	1	Area/compensation not in local strategy/ no local strategy	Low Strategic Significance	1	Same distinctiveness or better habitat required ≥	0.00	0.0002		0.00	0.00	0.00	0.00		Road – Roundabout – J4 Bare ground		
125	Urban	Built linear features	No	0.5236	V.Low	0	N/A - Other	0	Area/compensation not in local strategy/ no local strategy	Low Strategic Significance	1	Compensation Not Required	0.00	0.5236		0.00	0.00	0.00	0.00		Road – Roundabout – J5 Other habitat		
126	Heathland and shrub	Mixed scrub	No	0.0146	Medium	4	Moderate	2	Area/compensation not in local strategy/ no local strategy	Low Strategic Significance	1	Same broad habitat or a higher distinctiveness habitat required (≥)	0.12	0.0146		0.12	0.00	0.00	0.00		Natural and semi-natural green space - BA1 SUDS		
127	Grassland	Other neutral grassland	No	0.3345	Medium	4	Moderate	2	Formally identified in local strategy	High strategic significance	1.15	Same broad habitat or a higher distinctiveness habitat required (≥)	3.08		0.3345	0.00	3.08	0.00	0.00		Natural and semi-natural green space - BA1 SUDS - Bygrave Road LWS		
128	Grassland	Modified grassland	No	0.4708	Low	2	Poor	1	Area/compensation not in local strategy/ no local strategy	Low Strategic Significance	1	Same distinctiveness or better habitat required ≥	0.94			0.00	0.00	0.47	0.94		Natural and semi-natural green space - BA1 SUDS		
129	Grassland	Modified grassland	No	0.5244	Low	2	Poor	1	Area/compensation not in local strategy/ no local strategy	Low Strategic Significance	1	Same distinctiveness or better habitat required ≥	1.05			0.00	0.00	0.52	1.05		Natural and semi-natural green space - BA1 SUDS		
130	Sparsely vegetated land	Ruderal/Ephemeral	No	0.0281	Low	2	Poor	1	Area/compensation not in local strategy/ no local strategy	Low Strategic Significance	1	Same distinctiveness or better habitat required ≥	0.06			0.00	0.00	0.03	0.06		Natural and semi-natural green space - BA1 SUDS		
131	Cropland	Cereal crops	No	6.7203	Low	2	Condition Assessment N/A	1	Area/compensation not in local strategy/ no local strategy	Low Strategic Significance	1	Same distinctiveness or better habitat required ≥	13.44			0.00	0.00	6.72	13.44		Natural and semi-natural green space - BA1 SUDS		
132	Grassland	Modified grassland	No	0.3624	Low	2	Poor	1	Area/compensation not in local strategy/ no local strategy	Low Strategic Significance	1	Same distinctiveness or better habitat required ≥	0.72			0.00	0.00	0.36	0.72		Natural and semi-natural green space - BA1 SUDS		
133	Urban	Developed land; sealed surface	No	0.1227	V.Low	0	N/A - Other	0	Area/compensation not in local strategy/ no local strategy	Low Strategic Significance	1	Compensation Not Required	0.00			0.00	0.00	0.12	0.00		Natural and semi-natural green space - BA1 SUDS		
134	Urban	Bare ground	No	0.5124	Low	2	Poor	1	Area/compensation not in local strategy/ no local strategy	Low Strategic Significance	1	Same distinctiveness or better habitat required ≥	1.02			0.00	0.00	0.51	1.02		Natural and semi-natural green space - BA1 SUDS		
135	Urban	Built linear features	No	0.1254	V.Low	0	N/A - Other	0	Area/compensation not in local strategy/ no local strategy	Low Strategic Significance	1	Compensation Not Required	0.00	0.1254		0.00	0.00	0.00	0.00		Natural and semi-natural green space - BA1 SUDS		
136	Individual trees	Rural tree	No	0.5741	Medium	4	Moderate	2	Area/compensation not in local strategy/ no local strategy	Low Strategic Significance	1	Same broad habitat or a higher distinctiveness habitat required (≥)	4.59	0.5741		4.59	0.00	0.00	0.00		All small, moderate trees onsite (141 in total). All put as rural trees due to predominantly rural nature of site.		
137	Individual trees	Rural tree	No	0.7329	Medium	4	Moderate	2	Area/compensation not in local strategy/ no local strategy	Low Strategic Significance	1	Same broad habitat or a higher distinctiveness habitat required (≥)	5.86	0.7329		5.86	0.00	0.00	0.00		All medium, moderate trees onsite (45 in total). All put as rural due to predominant rural nature of site.		
138	Individual trees	Rural tree	No	0.1466	Medium	4	Good	3	Area/compensation not in local strategy/ no local strategy	Low Strategic Significance	1	Same broad habitat or a higher distinctiveness habitat required (≥)	1.76	0.1466		1.76	0.00	0.00	0.00		All medium trees in good condition onsite (9 in total). All put as rural due to predominant rural nature of site.		
139	Individual trees	Rural tree	No	0.1466	Medium	4	Moderate	2	Area/compensation not in local strategy/ no local strategy	Low Strategic Significance	1	Same broad habitat or a higher distinctiveness habitat required (≥)	1.17	0.1466		1.17	0.00	0.00	0.00		All large trees in moderate condition onsite (4 in total). All put as rural due to predominant rural nature of site.		
140	Individual trees	Rural tree	No	0.0733	Medium	4	Good	3	Area/compensation not in local strategy/ no local strategy	Low Strategic Significance	1	Same broad habitat or a higher distinctiveness habitat required (≥)	0.88	0.0733		0.88	0.00	0.00	0.00		All large trees in good condition onsite (2 in total). All put as rural due to predominant rural nature of site.		
141	Individual trees	Rural tree	No	0.0765	Medium	4	Moderate	2	Area/compensation not in local strategy/ no local strategy	Low Strategic Significance	1	Same broad habitat or a higher distinctiveness habitat required (≥)	0.61	0.0765		0.61	0.00	0.00	0.00		All very large trees in moderate condition onsite (1 in total). All put as rural due to predominant rural nature of site.		
142	Individual trees	Rural tree	No	0.2294	Medium	4	Good	3	Area/compensation not in local strategy/ no local strategy	Low Strategic Significance	1	Same broad habitat or a higher distinctiveness habitat required (≥)	2.75	0.2294		2.75	0.00	0.00	0.00		All very large trees in good condition onsite (3 in total). All put as rural due to predominant rural nature of site.		
143																							

144																							
145																							
146																							
147																							
148																							
149																							
150																							
151																							
152																							
153																							
154																							
155																							
156																							
157																							
158																							
159																							
160																							
161																							
162																							
163																							
164																							
165																							
166																							
167																							
168																							
169																							
170																							
171																							
172																							
173																							
174																							
175																							
176																							
177																							
178																							
179																							
180																							
181																							
182																							
183																							
184																							
185																							
186																							
187																							
188																							
189																							
190																							
191																							
192																							
193																							
194																							
195																							
196																							
197																							
198																							
199																							
200																							
201																							
202																							
203																							
204																							
205																							
206																							
207																							
208																							
209																							
210																							
211																							
212																							
213																							
214																							
215																							
216																							
217																							
218																							
219																							
220																							
221																							
222																							
223																							
224																							
225																							
226																							
227																							
228																							
229																							
230																							
231																							
232																							
233																							
234																							
235																							
236																							
237																							
238																							
239																							
240																							
241																							
242																							
243																							
244																							
245																							
246																							
247																							
248																							
		Total habitat area	221.82										561.47	7.76	12.79	28.14	115.58	201.27	417.76				
		Site Area (Excluding area of individual trees, green walls, intertidal hard structures):	219.84																				

Total area lost (excluding area of individual trees, green walls and intertidal hard structures)	201.27

M² to hectares conversion tool:	Select a unit	Hectares	M²

Project Name: Growing Baldock Map Reference:

A-2 On-Site Habitat Creation

Condense / Show Columns | Condense / Show Rows | Main Menu

Area habitat summary	
Total Net Unit Change	198.92
Total Net % Change	35.43%
Trading Rules Satisfied	Yes ✓
Area Check	Area Acceptable ✓

				Distinctiveness		Condition		Strategic significance			Temporal multiplier						Difficulty multipliers					Comments		
								Post intervention habitats																
Ref	Broad Habitat	Proposed habitat	Area (hectares)	Distinctiveness	Score	Condition	Score	Strategic significance	Strategic significance	Strategic significance multiplier	Standard time to target condition (years)	Habitat created in advance (years)	Delay in starting habitat creation (years)	Standard or adjusted time to target condition	Final time to target condition (years)	Final time to target multiplier	Standard difficulty of creation	Applied difficulty multiplier	Final difficulty of creation	Difficulty multiplier applied	Habitat units delivered	User comments	Planning authority comments	Habitat reference number
1	Urban	Developed land; sealed surface	74.96552	V.Low	0	N/A - Other	0	Area/compensation not in local strategy/ no local strategy	Low Strategic Significance	1	0			Standard time to target condition applied	0	1.000	Low	Standard difficulty applied	Low	1	0.00	development parcel within the Site at 70% of assumed development parcel		
2	Urban	Vegetated garden	32.12808	Low	2	Condition Assessment N/A	1	Area/compensation not in local strategy/ no local strategy	Low Strategic Significance	1	1			Standard time to target condition applied	1	0.965	Low	Standard difficulty applied	Low	1	62.01	development parcel gardens within the Site at 30% of assumed development parcel		
3	Urban	Allotments	1.8348	Low	2	Moderate	2	Area/compensation not in local strategy/ no local strategy	Low Strategic Significance	1	1			Standard time to target condition applied	1	0.965	Low	Standard difficulty applied	Low	1	7.08	Allotment & community gardens (productive landscape) assummed at 80% of allotment typology		
4	Grassland	Traditional orchards	0.4587	High	6	Moderate	2	Area/compensation not in local strategy/ no local strategy	Low Strategic Significance	1	20			Standard time to target condition applied	20	0.490	Low	Standard difficulty applied	Low	1	2.70	Traditional orchards assumed at 20% of allotment typology		
5	Grassland	Modified grassland	2.16785	Low	2	Poor	1	Area/compensation not in local strategy/ no local strategy	Low Strategic Significance	1	1			Standard time to target condition applied	1	0.965	Low	Standard difficulty applied	Low	1	4.18	Amenity green space - amenity grassland assumed 50%		
6	Urban	Introduced shrub	0.650355	Low	2	Condition Assessment N/A	1	Area/compensation not in local strategy/ no local strategy	Low Strategic Significance	1	1			Standard time to target condition applied	1	0.965	Low	Standard difficulty applied	Low	1	1.26	Amenity green space - introduced shrub assumed 15%		
7	Urban	Developed land; sealed surface	0.43357	V.Low	0	N/A - Other	0	Area/compensation not in local strategy/ no local strategy	Low Strategic Significance	1	0			Standard time to target condition applied	0	1.000	Low	Standard difficulty applied	Low	1	0.00	Amenity green space - hardstanding assumed 15%		
8	Grassland	Other neutral grassland	0.86714	Medium	4	Moderate	2	Area/compensation not in local strategy/ no local strategy	Low Strategic Significance	1	5			Standard time to target condition applied	5	0.837	Low	Standard difficulty applied	Low	1	5.81	Amenity green space - species rich grassland assumed 15%		
9	Woodland and forest	Other woodland; broadleaved	0.216785	Medium	4	Moderate	2	Area/compensation not in local strategy/ no local strategy	Low Strategic Significance	1	15			Standard time to target condition applied	15	0.586	Low	Standard difficulty applied	Low	1	1.02	Amenity green space - broadleaved woodland assumed 15%		
10	Urban	Developed land; sealed surface	1.6176	V.Low	0	N/A - Other	0	Area/compensation not in local strategy/ no local strategy	Low Strategic Significance	1	0			Standard time to target condition applied	0	1.000	Low	Standard difficulty applied	Low	1	0.00	Formal play within the Site 100% hardstanding		
11	Urban	Developed land; sealed surface	0.266335	V.Low	0	N/A - Other	0	Area/compensation not in local strategy/ no local strategy	Low Strategic Significance	1	0			Standard time to target condition applied	0	1.000	Low	Standard difficulty applied	Low	1	0.00	Informal play area within the Site assumed 15% hardstanding		
12	Grassland	Modified grassland	1.508665	Low	2	Poor	1	Area/compensation not in local strategy/ no local strategy	Low Strategic Significance	1	1			Standard time to target condition applied	1	0.965	Low	Standard difficulty applied	Low	1	2.91	Informal play area within the Site assumed 85% amenity grassland		
13	Urban	Developed land; sealed surface	2.34934	V.Low	0	N/A - Other	0	Area/compensation not in local strategy/ no local strategy	Low Strategic Significance	1	0			Standard time to target condition applied	0	1.000	Low	Standard difficulty applied	Low	1	0.00	Outdoor sports facility assumed hardstanding (20%)		
14	Grassland	Modified grassland	2.936675	Low	2	Poor	1	Area/compensation not in local strategy/ no local strategy	Low Strategic Significance	1	1			Standard time to target condition applied	1	0.965	Low	Standard difficulty applied	Low	1	5.67	Outdoor sports facility assumed amenity grassland (20%)		
15	Grassland	Modified grassland	3.52401	Low	2	Poor	1	Area/compensation not in local strategy/ no local strategy	Low Strategic Significance	1	1			Standard time to target condition applied	1	0.965	Low	Standard difficulty applied	Low	1	6.80	Outdoor sports facility assumed sports pitches (30%)		
16	Woodland and forest	Other woodland; broadleaved	2.936675	Medium	4	Moderate	2	Area/compensation not in local strategy/ no local strategy	Low Strategic Significance	1	15			Standard time to target condition applied	15	0.586	Low	Standard difficulty applied	Low	1	13.77	Outdoor sports facility assumed buffer planting (25%)		
17	Grassland	Other neutral grassland	19.67585	Medium	4	Moderate	2	Formally identified in local strategy	High strategic significance	1.15	5			Standard time to target condition applied	5	0.837	Low	Standard difficulty applied	Low	1	151.48	Bygrave common assumed other neutral (60%)		
18	Grassland	Modified grassland	7.87034	Low	2	Poor	1	Location ecologically desirable but not in local strategy	Medium strategic significance	1.1	1			Standard time to target condition applied	1	0.965	Low	Standard difficulty applied	Low	1	16.71	Bygrave common assumed amenity grassland (20%)		
19	Heathland and shrub	Mixed scrub	5.902755	Medium	4	Moderate	2	Formally identified in local strategy	High strategic significance	1.15	5			Standard time to target condition applied	5	0.837	Low	Standard difficulty applied	Low	1	45.44	Bygrave common assumed scrub (15%)		
20	Urban	Developed land; sealed surface	3.93517	V.Low	0	N/A - Other	0	Area/compensation not in local strategy/ no local strategy	Low Strategic Significance	1	0			Standard time to target condition applied	0	1.000	Low	Standard difficulty applied	Low	1	0.00	Bygrave common assumed hardstanding (10%)		
21	Woodland and forest	Other woodland; broadleaved	1.967585	Medium	4	Moderate	2	Formally identified in local strategy	High strategic significance	1.15	15			Standard time to target condition applied	15	0.586	Low	Standard difficulty applied	Low	1	10.61	Bygrave common assumed (5%)		
22	Urban	Developed land; sealed surface	0.3684	V.Low	0	N/A - Other	0	Area/compensation not in local strategy/ no local strategy	Low Strategic Significance	1	0			Standard time to target condition applied	0	1.000	Low	Standard difficulty applied	Low	1	0.00	Roads wwithin the scheme associated with Bygrave Road Corridor		
23																								
24																								
25																								
26																								
27																								
28																								
29																								
30	Grassland	Modified grassland	0.87411	Low	2	Poor	1	Area/compensation not in local strategy/ no local strategy	Low Strategic Significance	1	1			Standard time to target condition applied	1	0.965	Low	Standard difficulty applied	Low	1	1.69	Amenity grassland BA1 SUDS		
31	Grassland	Other neutral grassland	3.933495	Medium	4	Moderate	2	Formally identified in local strategy	High strategic significance	1.15	5			Standard time to target condition applied	5	0.837	Low	Standard difficulty applied	Low	1	30.28	Species rich wildflower grassland inc. scattered trees BA1 SUDS		
32	Heathland and shrub	Mixed scrub	0.87411	Medium	4	Moderate	2	Formally identified in local strategy	High strategic significance	1.15	5			Standard time to target condition applied	5	0.837	Low	Standard difficulty applied	Low	1	6.73	Scrub BA1 SUDS		
33	Grassland	Other neutral grassland	1.311165	Medium	4	Moderate	2	Formally identified in local strategy	High strategic significance	1.15	5			Standard time to target condition applied	5	0.837	Low	Standard difficulty applied	Low	1	10.09	Marshy grassland (SuDS) BA1 SUDS		
34	Wetland	Reedbeds	0.87411	High	6	Moderate	2	Formally identified in local strategy	High strategic significance	1.15	7			Standard time to target condition applied	7	0.779	Medium	Standard difficulty applied	Medium	0.67	6.30	Aquatic planting (SuDS) BA1 SUDS		
35	Lakes	Ponds (non-priority habitat)	0.437055	Medium	4	Moderate	2	Formally identified in local strategy	High strategic significance	1.15	3			Standard time to target condition applied	3	0.899	Low	Standard difficulty applied	Low	1	3.61	Open water BA1 SUDS		
36	Urban	Developed land; sealed surface	0.437055	V.Low	0	N/A - Other	0	Area/compensation not in local strategy/ no local strategy	Low Strategic Significance	1	0			Standard time to target condition applied	0	1.000	Low	Standard difficulty applied	Low	1	0.00	Hardstanding BA1 SUDS		
37	Grassland	Modified grassland	0.635405	Low	2	Poor	1	Area/compensation not in local strategy/ no local strategy	Low Strategic Significance	1	1			Standard time to target condition applied	1	0.965	Low	Standard difficulty applied	Low	1	1.23	Amenity grassland Natural space		
38	Urban	Developed land; sealed surface	1.27081	V.Low	0	N/A - Other	0	Area/compensation not in local strategy/ no local strategy	Low Strategic Significance	1	0			Standard time to target condition applied	0	1.000	Low	Standard difficulty applied	Low	1	0.00	Hardstanding Natural space		
39	Grassland	Other neutral grassland	6.35405	Medium	4	Moderate	2	Area/compensation not in local strategy/ no local strategy	Low Strategic Significance	1	5			Standard time to target condition applied	5	0.837	Low	Standard difficulty applied	Low	1	42.54	Species rich wildflower inc. scattered trees Natural space		
40	Heathland and shrub	Mixed scrub	1.27081	Medium	4	Moderate	2	Area/compensation not in local strategy/ no local strategy	Low Strategic Significance	1	5			Standard time to target condition applied	5	0.837	Low	Standard difficulty applied	Low	1	8.51	Scrub Natural space		
41	Grassland	Other neutral grassland	1.27081	Medium	4	Moderate	2	Formally identified in local strategy	High strategic significance	1.15	5			Standard time to target condition applied	5	0.837	Low	Standard difficulty applied	Low	1	9.78	Marshy grassland (SuDS) Natural space		
42	Wetland	Reedbeds	1.27081	High	6	Moderate	2	Formally identified in local strategy	High strategic significance	1.15	7			Standard time to target condition applied	7	0.779	Medium	Standard difficulty applied	Medium	0.67	9.16	Aquatic planting (SuDS) Natural Space		
43	Woodland and forest	Other woodland; broadleaved	0.635405	Medium	4	Moderate	2	Formally identified in local strategy	High strategic significance	1.15	15			Standard time to target condition applied	15	0.586	Low	Standard difficulty applied	Low	1	3.43	Broadleaved woodland Natural space		
44	Urban	Developed land; sealed surface	0.1467	V.Low	0	N/A - Other	0	Area/compensation not in local strategy/ no local strategy	Low Strategic Significance	1	0			Standard time to target condition applied	0	1.000	Low	Standard difficulty applied	Low	1	0.00	retained and enhanced paths in Clothall Common		
45	Grassland	Other neutral grassland	8.87648	Medium	4	Moderate	2	Formally identified in local strategy	High strategic significance	1.15	5			Standard time to target condition applied	5	0.837	Low	Standard difficulty applied	Low	1	68.34	Species rich wildflower grassland - Walls field		
46	Heathland and shrub	Mixed scrub	1.10956	Medium	4	Moderate	2	Formally identified in local strategy	High strategic significance	1.15	5			Standard time to target condition applied	5	0.837	Low	Standard difficulty applied	Low	1	8.54	Scrub - Walls field		
47	Grassland	Modified grassland	1.10956	Low	2	Poor	1	Area/compensation not in local strategy/ no local strategy	Low Strategic Significance	1	1			Standard time to target condition applied	1	0.965	Low	Standard difficulty applied	Low	1	2.14	Amenity grassland - Walls field		
48	Individual trees	Urban tree	8.9573	Medium	4	Poor	1	Area/compensation not in local strategy/ no local strategy	Low Strategic Significance	1	10			Standard time to target condition applied	10	0.700	Low	Standard difficulty applied	Low	1	25.09	2200 trees assumed to be planted over 220 Ha		
49																								
50																								
51																								
52																								
53																								
54																								
55																								
56																								
57																								
58																								
59																								
60																								
61																								
62																								
63																								
64																								
65																								
66																								
67																								
68																								
69																								
70																								
71																								
72																								
73																								
74																								
75																								
76																								
77																								
78																								
79																								
80																								
81																								
82																								
83																								
84																								
85																								
86																								
87																								
88																								
89																								
90																								
91																								
92																								
93																								
94																								
95																								
96																								
97																								
98																								
99																								
100																								
101																								
102																								
103																								
104																								
105																								
106																								
107																								
108																								
109																								
110																								
111																								
112																								
113																								
114																								
115																								
116																								
117																								
118																								
119																								
120																								
121																								
122																								
123																								
124																								
125																								
126																								
127																								
128																								
129																								
130																								
131																								
132																								
133																								
134																								
135																								
136																								
137																								
138																								
139																								
140																								
141																								
142																								
143																								
144																								
145																								
146																								
147																								
148																								
149																								
150																								
151																								
152																								
153																								
154																								
155																								
156																								
157																								
158																								
159																								
160																								
161																								
162																								
163																								
164																								
165																								
166																								
167																								
168																								
169																								
170																								
171																								
172																								
173																								
174																								
175																								
176																								
177																								
178																								
179																								
180																								
181																								
182																								
183																								
184																								
185																								
186																								
187																								
188																								
189																								
190																								
191																								
192																								
193																								
194																								
195																								
196																								
197																								
198																								
199																								
200																								
201																								
202																								
203																								
204																								
205																								
206																								
207																								
208																								
209																								
210																								
211																								
212																								
213																								
214																								
215																								
216																								
217																								
218																								
219																								
220																								
221																								
222																								
223																								
224																								
225																								
226																								
227																								
228																								
229																								
230																								
231																								
232																								
233																								
234																								
235																								
236																								
237																								
238																								
239																								
240																								
241																								
242																								
243																								
244																								
245																								
246																								
		Total habitat area	210.23																	Total Units	574.90			

Site Area (Excluding area of individual trees, green walls, intertidal hard structures)	201.27

M² to hectares conversion tool:	Select a unit	Hectares	M²

Project Name: Crowing Baldock Map Reference:

A-3 On-Site Habitat Enhancement

Condense / Show Columns | Condense / Show Rows

Main Menu

Area habitat summary	
Total Net Unit Change	149.92
Total Net % Change	55.49%
Trading Rules Satisfied	Yes ✓

	Baseline habitats										Proposed Habitat (Broad habitat pre-populated but can be overridden)		Change in distinctiveness and condition						Post intervention habitats																	
																			Strategic significance			Temporal risk multiplier					Difficulty risk multipliers									
Baseline ref	Baseline habitat	Total habitat area (hectares)	Baseline distinctiveness band	Baseline distinctiveness score	Baseline condition category	Baseline condition score	Baseline strategic significance category	Baseline strategic significance score	Baseline habitat units	Required Action to Meet Trading Rules	Proposed Broad Habitat	Proposed habitat	Distinctiveness change	Condition change	Area (hectares)	Distinctiveness	Score	Condition	Score	Strategic significance	Strategic significance multiplier	Standard time to target condition (years)	Habitat enhanced in advance (years)	Delay in starting habitat enhancement (years)	Standard or adjusted time to target condition	Final time to target condition (years)	Final time to target multiplier	Standard difficulty of enhancement	Applied difficulty multiplier	Final difficulty of enhancement	Difficulty multiplier applied	Habitat units delivered	Comments: User comments	Comments: Planning authority comments	Comments: Habitat reference number
98	Woodland and forest - Other woodland; broadleaved	0.1328	Medium	4	Poor	1	Low Strategic Significance	1	0.53	Same broad habitat or a higher distinctiveness habitat required	Woodland and forest	Other woodland; broadleaved	Medium - Medium	Poor - Moderate	0.1328	Medium	4	Moderate	2																
72	Heathland and shrub - Mixed scrub	0.3384	Medium	4	Moderate	2	Low Strategic Significance	1	2.71	Same broad habitat or a higher distinctiveness habitat required	Heathland and shrub	Mixed scrub	Medium - Medium	Moderate - Good	0.3384	Medium	4	Good	3	Area/compensation not in local strategy/ no local strategy	Low Strategic Significance	1	3			Standard time to target condition applied	3	0.899	Low	Standard difficulty applied	Low	1	2.92			
73	Grassland - Other neutral grassland	0.7929	Medium	4	Moderate	2	Low Strategic Significance	1	6.34	Same broad habitat or a higher distinctiveness habitat required	Grassland	Other neutral grassland	Medium - Medium	Moderate - Good	0.7929	Medium	4	Good	3	Location ecologically desirable but not in local strategy	Medium strategic significance	1.1	10			Standard time to target condition applied	10	0.700	Low	Standard difficulty applied	Low	1	9.42			
83	Grassland - Other neutral grassland	11.1728	Medium	4	Moderate	2	High strategic significance	1.15	102.79	Same broad habitat or a higher distinctiveness habitat required	Grassland	Other neutral grassland	Medium - Medium	Moderate - Good	11.1728	Medium	4	Good	3	Formally identified in local strategy	High strategic significance	1.15	10			Standard time to target condition applied	10	0.700	Low	Standard difficulty applied	Low	1	138.78			
105	Grassland - Other neutral grassland	0.0161	Medium	4	Moderate	2	Low Strategic Significance	1	0.13	Same broad habitat or a higher distinctiveness habitat required	Grassland	Other neutral grassland	Medium - Medium	Moderate - Good	0.0161	Medium	4	Good	3	Area/compensation not in local strategy/ no local strategy	Low Strategic Significance	1	10			Standard time to target condition applied	10	0.700	Low	Standard difficulty applied	Low	1	0.17			
127	Grassland - Other neutral grassland	0.3345	Medium	4	Moderate	2	High strategic significance	1.15	3.08	Same broad habitat or a higher distinctiveness habitat required	Grassland	Other neutral grassland	Medium - Medium	Moderate - Good	0.3345	Medium	4	Good	3	Formally identified in local strategy	High strategic significance	1.15	10			Standard time to target condition applied	10	0.700	Low	Standard difficulty applied	Low	1	4.15			
												Total habitat area	13.79																			313.58			

Project Name: Growing Baldock Map Reference:

D-1 Off-Site Habitat Baseline

Condense / Show Columns | Condense / Show Rows | Main Menu

Area habitat summary	
Total Net Unit Change	198.92
Total Net % Change	35.43%
Trading Rules Satisfied	Yes ✓

	Existing area habitats				Distinctiveness		Condition		Strategic significance				Spatial risk multiplier	Ecological baseline							Comments			
Ref	Broad habitat	Habitat type	Irreplaceable habitat	Area (hectares)	Distinctiveness	Score	Condition	Score	Strategic significance	Strategic significance	Strategic significance multiplier	Required Action to Meet Trading Rules	Spatial risk category	Total habitat units	Area retained	Area enhanced	Baseline units retained	Baseline units enhanced	Area lost	Units lost	Bespoke compensation agreed for losses of VHDH or irreplaceable habitat	User comments	Planning authority comments	Habitat reference	Off-site reference
1																									
2																									
3																									
4																									
5																									
6																									
7																									
8																									
9																									
10																									
11																									
12																									
13																									
14																									
15																									
16																									
17																									
18																									
19																									
20																									
21																									
22																									
23																									
24																									
25																									
26																									
27																									
28																									
29																									
30																									
31																									
32																									
33																									
34																									
35																									
36																									
37																									
38																									
39																									
40																									
41																									
42																									
43																									
44																									
45																									
46																									
47																									
48																									
49																									
50																									
51																									
52																									
53																									
54																									
55																									
56																									
57																									
58																									
59																									
60																									
61																									
62																									
63																									
64																									
65																									
66																									
67																									
68																									
69																									
70																									
71																									
72																									
73																									
74																									
75																									
76																									
77																									
78																									
79																									
80																									
81																									
82																									
83																									
84																									
85																									
86																									
87																									
88																									
89																									
90																									
91																									
92																									
93																									
94																									
95																									
96																									
97																									
98																									
99																									
100																									
101																									
102																									
103																									
104																									
105																									
106																									
107																									
108																									
109																									
110																									
111																									
112																									
113																									
114																									
115																									
116																									
117																									
118																									
119																									
120																									
121																									
122																									
123																									
124																									
125																									
126																									
127																									
128																									
129																									
130																									
131																									
132																									
133																									
134																									
135																									
136																									
137																									
138																									
139																									
140																									
141																									
142																									
143																									
144																									
145																									
146																									
147																									
148																									
149																									
150																									
151																									
152																									
153																									
154																									
155																									
156																									
157																									
158																									
159																									
160																									
161																									
162																									
163																									
164																									
165																									
166																									
167																									
168																									
169																									
170																									
171																									
172																									
173																									
174																									
175																									
176																									
177																									
178																									
179																									
180																									
181																									
182																									
183																									
184																									
185																									
186																									
187																									
188																									
189																									
190																									
191																									
192																									
193																									
194																									
195																									
196																									
197																									
198																									
199																									
200																									
201																									
202																									
203																									
204																									
205																									
206																									
207																									
208																									
209																									
210																									
211																									
212																									
213																									
214																									
215																									
216																									
217																									
218																									
219																									
220																									
221																									
222																									
223																									
224																									
225																									
226																									
227																									
228																									
229																									
230																									
231																									
232																									
233																									
234																									
235																									
236																									
237																									
238																									
239																									
240																									
241																									
242																									
243																									
244																									
245																									
246																									
247																									
248																									
		Total habitat area	0.00											0.00	0.00	0.00	0.00	0.00	0.00	0.00					

Site Area (Excluding area of individual trees, green walls, intertidal hard structures)	0.00

M² to hectares conversion tool:	Select a unit	Hectares	M²

Total area lost (excluding area of individual trees, green walls and intertidal hard structures)	0.00

Project Name: Growing Baldock Map Reference:

D-2 Off-Site Habitat Creation

Condense / Show Columns | Condense / Show Rows

Main Menu

Area habitat summary	
Total Net Unit Change	198.92
Total Net % Change	35.43%
Trading Rules Satisfied	Yes ✓
Area Check	Area Acceptable ✓

	Post intervention habitats																											
								Strategic significance			Temporal risk multiplier						Difficulty risk multipliers				Spatial risk multiplier		Comments				
Ref	Broad Habitat	Proposed habitat	Area (hectares)	Distinctiveness	Score	Condition	Score	Strategic significance	Strategic significance	Strategic significance multiplier	Standard time to target condition (years)	Habitat created in advance (years)	Delay in starting habitat creation (years)	Standard or adjusted time to target condition	Final time to target condition (years)	Final time to target multiplier	Standard difficulty of creation	Applied difficulty multiplier	Final difficulty of creation	Difficulty multiplier applied	Spatial risk category	Habitat units delivered	User comments	Planning authority comments	Habitat reference	Off-site reference	Baseline Ref
1																											
2																											
3																											
4																											
5																											
6																											
7																											
8																											
9																											
10																											
11																											
12																											
13																											
14																											
15																											
16																											
17																											
18																											
19																											
20																											
21																											
22																											
23																											
24																											
25																											
26																											
27																											
28																											
29																											
30																											
31																											
32																											
33																											
34																											
35																											
36																											
37																											
38																											
39																											
40																											
41																											
42																											
43																											
44																											
45																											
46																											
47																											
48																											
49																											
50																											
51																											
52																											
53																											
54																											
55																											
56																											
57																											
58																											
59																											
60																											
61																											
62																											
63																											
64																											
65																											
66																											
67																											
68																											
69																											
70																											
71																											
72																											
73																											
74																											
75																											
76																											
77																											
78																											
79																											
80																											
81																											
82																											
83																											
84																											
85																											
86																											
87																											
88																											
89																											
90																											
91																											
92																											
93																											
94																											
95																											
96																											
97																											
98																											
99																											
100																											
101																											
102																											
103																											
104																											
105																											
106																											
107																											
108																											
109																											
110																											
111																											
112																											
113																											
114																											
115																											
116																											
117																											
118																											
119																											
120																											
121																											
122																											
123																											
124																											
125																											
126																											
127																											
128																											
129																											
130																											
131																											
132																											
133																											
134																											
135																											
136																											
137																											
138																											
139																											
140																											
141																											
142																											
143																											
144																											
145																											
146																											
147																											
148																											
149																											
150																											
151																											
152																											
153																											
154																											
155																											
156																											
157																											
158																											
159																											
160																											
161																											
162																											
163																											
164																											
165																											
166																											
167																											
168																											
169																											
170																											
171																											
172																											
173																											
174																											
175																											
176																											
177																											
178																											
179																											
180																											
181																											
182																											
183																											
184																											
185																											
186																											
187																											
188																											
189																											
190																											
191																											
192																											
193																											
194																											
195																											
196																											
197																											
198																											
199																											
200																											
201																											
202																											
203																											
204																											
205																											
206																											
207																											
208																											
209																											
210																											
211																											
212																											
213																											
214																											
215																											
216																											
217																											
218																											
219																											
220																											
221																											
222																											
223																											
224																											
225																											
226																											
227																											
228																											
229																											
230																											
231																											
232																											
233																											
234																											
235																											
236																											
237																											
238																											
239																											
240																											
241																											
242																											
243																											
244																											
245																											
246																											
		Total habitat area	0.00																			0.00					

Site Area (Excluding area of individual trees, green walls, intertidal bars structures)	0.00

M² to hectares conversion tool:	Select a unit	Hectares	M²

Project Name: Growing Baldock Map Reference:

D-3 Off-Site Habitat Enhancment

Condense / Show Columns | Condense / Show Rows

Main Menu

Area habitat summary	
Total Net Unit Change	198.82
Total Net % Change	35.45%
Trading Rules Satisfied	Yes ✓

	Baseline habitats										Post intervention habitats																					
											Proposed Habitat (Broad habitat pre-populated but can be overridden)		Change in distinctiveness and condition							Strategic significance			Temporal multiplier						Difficulty multipliers				Spatial risk multiplier	
Baseline ref	Baseline habitat	Total habitat area (hectares)	Baseline distinctiveness band	Baseline distinctiveness score	Baseline condition category	Baseline condition score	Baseline strategic significance category	Baseline strategic significance score	Baseline habitat units	Required Action to Meet Trading Rules	Proposed Broad Habitat	Proposed Habitat	Distinctiveness change	Condition change	Area (hectares)	Distinctiveness	Score	Condition	Score	Strategic significance	Strategic significance	Strategic significance multiplier	Standard time to target condition (years)	Habitat enhanced in advance (years)	Delay in starting habitat enhancement (years)	Standard or adjusted time to target condition	Final time to target condition (years)	Final time to target multiplier	Difficulty of enhancement category	Applied difficulty multiplier	Difficulty	Difficulty multiplier applied	Spatial risk category	Habitat units delivered
														Total habitat area	0.00																			0.00



Project Name: Growing Baldock Map Reference:

B-1 On-Site Hedge Baseline

Condense / Show Columns | Condense / Show Rows

Main Menu

Hedgerow summary	
Total Net Unit Change	8.13
Total Net % Change	19.70%
Trading Rules Satisfied	Yes ✓

	Existing hedgerow habitats			Distinctiveness		Condition		Strategic significance				Ecological baseline							Comments	
Ref	Hedge number	Habitat type	Length (km)	Distinctiveness	Score	Condition	Score	Strategic significance	Strategic significance	Strategic significance multiplier	Required Action to Meet Trading Rules	Total hedgerow units	Length retained	Length enhanced	Units retained	Units enhanced	Length lost	Units lost	User comments	Planning authority comments	Habitat reference number
1	H1	Native hedgerow	0.0426	Low	2	Moderate	2	Area/compensation not in local strategy/ no local strategy	Low Strategic Significance	1	Same distinctiveness band or better	0.17	0.0426		0.17	0.00	0.00	0.00			
2	H10	Species-rich native hedgerow	0.1906	Medium	4	Moderate	2	Area/compensation not in local strategy/ no local strategy	Low Strategic Significance	1	Same distinctiveness band or better	1.52	0.1906		1.52	0.00	0.00	0.00			
3	H11	Species-rich native hedgerow	0.2208	Medium	4	Moderate	2	Area/compensation not in local strategy/ no local strategy	Low Strategic Significance	1	Same distinctiveness band or better	1.77	0.2208		1.77	0.00	0.00	0.00			
4	H12	Native hedgerow	0.1166	Low	2	Moderate	2	Area/compensation not in local strategy/ no local strategy	Low Strategic Significance	1	Same distinctiveness band or better	0.47	0.1166		0.47	0.00	0.00	0.00			
5	H13	Native hedgerow	0.0382	Low	2	Moderate	2	Area/compensation not in local strategy/ no local strategy	Low Strategic Significance	1	Same distinctiveness band or better	0.15	0.0382		0.15	0.00	0.00	0.00			
6	H14	Native hedgerow	0.067	Low	2	Poor	1	Area/compensation not in local strategy/ no local strategy	Low Strategic Significance	1	Same distinctiveness band or better	0.13		0.067	0.00	0.13	0.00	0.00			
7	H15	Native hedgerow	0.1598	Low	2	Moderate	2	Area/compensation not in local strategy/ no local strategy	Low Strategic Significance	1	Same distinctiveness band or better	0.64	0.1598		0.64	0.00	0.00	0.00			
8	H16	Native hedgerow	0.0749	Low	2	Moderate	2	Area/compensation not in local strategy/ no local strategy	Low Strategic Significance	1	Same distinctiveness band or better	0.30	0.0749		0.30	0.00	0.00	0.00			
9	H17	Native hedgerow	0.0849	Low	2	Moderate	2	Area/compensation not in local strategy/ no local strategy	Low Strategic Significance	1	Same distinctiveness band or better	0.34	0.0849		0.34	0.00	0.00	0.00			
10	H18	Native hedgerow	0.0483	Low	2	Moderate	2	Area/compensation not in local strategy/ no local strategy	Low Strategic Significance	1	Same distinctiveness band or better	0.19	0.0483		0.19	0.00	0.00	0.00			
11	H19	Native hedgerow	0.0752	Low	2	Moderate	2	Area/compensation not in local strategy/ no local strategy	Low Strategic Significance	1	Same distinctiveness band or better	0.30	0.0752		0.30	0.00	0.00	0.00			
12																					
13	H2	Native hedgerow	0.0991	Low	2	Moderate	2	Area/compensation not in local strategy/ no local strategy	Low Strategic Significance	1	Same distinctiveness band or better	0.40	0.0991		0.40	0.00	0.00	0.00			
14	H20	Native hedgerow	0.0812	Low	2	Poor	1	Area/compensation not in local strategy/ no local strategy	Low Strategic Significance	1	Same distinctiveness band or better	0.16		0.0812	0.00	0.16	0.00	0.00			
15																					
16	H21	Native hedgerow	0.6839	Low	2	Poor	1	Area/compensation not in local strategy/ no local strategy	Low Strategic Significance	1	Same distinctiveness band or better	1.37		0.6839	0.00	1.37	0.00	0.00			
17	H22	Native hedgerow	0.058	Low	2	Poor	1	Area/compensation not in local strategy/ no local strategy	Low Strategic Significance	1	Same distinctiveness band or better	0.12		0.058	0.00	0.12	0.00	0.00			
18	H23	Native hedgerow	0.1876	Low	2	Moderate	2	Area/compensation not in local strategy/ no local strategy	Low Strategic Significance	1	Same distinctiveness band or better	0.75	0.1876		0.75	0.00	0.00	0.00			
19	H24	Native hedgerow	0.0762	Low	2	Moderate	2	Area/compensation not in local strategy/ no local strategy	Low Strategic Significance	1	Same distinctiveness band or better	0.30	0.0762		0.30	0.00	0.00	0.00			
20	H25	Native hedgerow with trees	0.0757	Medium	4	Moderate	2	Area/compensation not in local strategy/ no local strategy	Low Strategic Significance	1	Same distinctiveness band or better	0.61	0.0757		0.61	0.00	0.00	0.00			
21	H26	Native hedgerow	0.0291	Low	2	Moderate	2	Area/compensation not in local strategy/ no local strategy	Low Strategic Significance	1	Same distinctiveness band or better	0.12	0.0291		0.12	0.00	0.00	0.00			
22	H27	Species-rich native hedgerow	0.0569	Medium	4	Good	3	Area/compensation not in local strategy/ no local strategy	Low Strategic Significance	1	Same distinctiveness band or better	0.68	0.0569		0.68	0.00	0.00	0.00			
23	H28	Species-rich native hedgerow with trees	0.4521	High	6	Moderate	2	Area/compensation not in local strategy/ no local strategy	Low Strategic Significance	1	Like for like or better	5.43	0.4521		5.43	0.00	0.00	0.00			
24	H29	Native hedgerow	0.1586	Low	2	Good	3	Area/compensation not in local strategy/ no local strategy	Low Strategic Significance	1	Same distinctiveness band or better	0.95	0.1586		0.95	0.00	0.00	0.00			
25	H30	Native hedgerow	0.2072	Low	2	Good	3	Area/compensation not in local strategy/ no local strategy	Low Strategic Significance	1	Same distinctiveness band or better	1.24	0.2072		1.24	0.00	0.00	0.00			
26	H31	Native hedgerow	0.0976	Low	2	Moderate	2	Area/compensation not in local strategy/ no local strategy	Low Strategic Significance	1	Same distinctiveness band or better	0.39	0.0976		0.39	0.00	0.00	0.00			
27	H32	Native hedgerow with trees	0.0853	Medium	4	Moderate	2	Area/compensation not in local strategy/ no local strategy	Low Strategic Significance	1	Same distinctiveness band or better	0.68	0.0853		0.68	0.00	0.00	0.00			
28	H33	Native hedgerow with trees	0.093	Medium	4	Moderate	2	Area/compensation not in local strategy/ no local strategy	Low Strategic Significance	1	Same distinctiveness band or better	0.74	0.093		0.74	0.00	0.00	0.00			
29	H34	Native hedgerow	0.15	Low	2	Moderate	2	Area/compensation not in local strategy/ no local strategy	Low Strategic Significance	1	Same distinctiveness band or better	0.60	0.15		0.60	0.00	0.00	0.00			
30	H35	Native hedgerow	0.2182	Low	2	Moderate	2	Area/compensation not in local strategy/ no local strategy	Low Strategic Significance	1	Same distinctiveness band or better	0.87	0.2182		0.87	0.00	0.00	0.00			
31	H3 and H3a	Species-rich native hedgerow with trees	0.3707	High	6	Moderate	2	Area/compensation not in local strategy/ no local strategy	Low Strategic Significance	1	Like for like or better	4.45	0.3707		4.45	0.00	0.00	0.00			
32																					
33	H4	Native hedgerow	0.1203	Low	2	Moderate	2	Area/compensation not in local strategy/ no local strategy	Low Strategic Significance	1	Same distinctiveness band or better	0.48	0.1203		0.48	0.00	0.00	0.00			
34	H5	Native hedgerow	0.2358	Low	2	Moderate	2	Area/compensation not in local strategy/ no local strategy	Low Strategic Significance	1	Same distinctiveness band or better	0.94	0.2358		0.94	0.00	0.00	0.00			
35	H6	Native hedgerow	0.189	Low	2	Moderate	2	Area/compensation not in local strategy/ no local strategy	Low Strategic Significance	1	Same distinctiveness band or better	0.76	0.189		0.76	0.00	0.00	0.00			
36	H6a	Native hedgerow	0.0289	Low	2	Poor	1	Area/compensation not in local strategy/ no local strategy	Low Strategic Significance	1	Same distinctiveness band or better	0.06		0.0289	0.00	0.06	0.00	0.00			
37	H7	Native hedgerow	0.0927	Low	2	Moderate	2	Area/compensation not in local strategy/ no local strategy	Low Strategic Significance	1	Same distinctiveness band or better	0.37	0.0927		0.37	0.00	0.00	0.00			
38	H8	Species-rich native hedgerow with trees	0.3251	High	6	Moderate	2	Area/compensation not in local strategy/ no local strategy	Low Strategic Significance	1	Like for like or better	3.90	0.3251		3.90	0.00	0.00	0.00			
39	H9	Species-rich native hedgerow with trees	0.4805	High	6	Moderate	2	Area/compensation not in local strategy/ no local strategy	Low Strategic Significance	1	Like for like or better	5.77	0.4805		5.77	0.00	0.00	0.00			
40																					
41	H36	Line of trees	0.0627	Low	2	Poor	1	Area/compensation not in local strategy/ no local strategy	Low Strategic Significance	1	Same distinctiveness band or better	0.13		0.0627	0.00	0.13	0.00	0.00			
42																					
43	H37	Native hedgerow	0.4878	Low	2	Moderate	2	Area/compensation not in local strategy/ no local strategy	Low Strategic Significance	1	Same distinctiveness band or better	1.95	0.4878		1.95	0.00	0.00	0.00			
44	H38	Native hedgerow	0.2174	Low	2	Moderate	2	Area/compensation not in local strategy/ no local strategy	Low Strategic Significance	1	Same distinctiveness band or better	0.87	0.2174		0.87	0.00	0.00	0.00			
45	H39	Native hedgerow	0.0164	Low	2	Good	3	Area/compensation not in local strategy/ no local strategy	Low Strategic Significance	1	Same distinctiveness band or better	0.10	0.0164		0.10	0.00	0.00	0.00			
46	H40	Non-native and ornamental hedgerow	0.0244	V.Low	1	Poor	1	Area/compensation not in local strategy/ no local strategy	Low Strategic Significance	1	Same distinctiveness band or better	0.02	0.0244		0.02	0.00	0.00	0.00			
47	H41	Native hedgerow	0.0422	Low	2	Poor	1	Area/compensation not in local strategy/ no local strategy	Low Strategic Significance	1	Same distinctiveness band or better	0.08		0.0422	0.00	0.08	0.00	0.00			

242																							
243																							
244																							
245																							
246																							
247																							
248																							
			6.62										41.28	5.60	1.02	39.23	2.05	0.00	0.00				

Project Name: Growing Baldock Map Reference:

B-2 On-Site Hedge Creation

Condense / Show Columns

Condense / Show Rows

Main Menu

Hedgerow summary	
Total Net Unit Change	8.13
Total Net % Change	19.70%
Trading Rules Satisfied	Yes ✓

		Proposed habitats		Distinctiveness		Condition		Strategic significance			Temporal multiplier						Difficulty risk multipliers				Hedge units delivered	Comments		
Ref	New hedge number	Habitat type	Length (km)	Distinctiveness	Score	Condition	Score	Strategic significance	Strategic significance	Strategic significance multiplier	Standard Time to target condition (years)	Habitat created in advance (years)	Delay in starting habitat creation (years)	Standard or adjusted time to target condition	Final time to target condition (years)	Final time to target multiplier	Standard difficulty of creation	Applied difficulty multiplier	Final difficulty of creation	Difficulty multiplier applied		User comments	Planning authority comments	Habitat reference number
1																								
2																								
3																								
4																								
5																								
6																								
7																								
8																								
9																								
10																								
11																								
12																								
13																								
14																								
15																								
16																								
17																								
18																								
19																								
20																								
21																								
22																								
23																								
24																								
25																								
26																								
27																								
28																								
29																								
30																								
31																								
32																								
33																								
34																								
35																								
36																								
37																								
38																								
39																								
40																								
41																								
42																								
43																								
44																								
45																								
46																								
47																								
48																								
49																								
50																								
51																								
52																								
53																								
54																								
55																								
56																								
57																								
58																								
59																								
60																								
61																								
62																								
63																								
64																								
65																								
66																								
67																								
68																								
69																								
70																								
71																								
72																								
73																								
74																								
75																								
76																								
77																								
78																								
79																								
80																								
81																								
82																								
83																								
84																								
85																								
86																								
87																								
88																								
89																								
90																								
91																								
92																								
93																								
94																								
95																								
96																								
97																								
98																								
99																								
100																								
101																								
102																								
103																								
104																								
105																								
106																								
107																								
108																								
109																								
110																								
111																								
112																								
113																								
114																								
115																								
116																								
117																								
118																								
119																								
120																								
121																								
122																								
123																								
124																								
125																								
126																								
127																								
128																								
129																								
130																								
131																								
132																								
133																								
134																								
135																								
136																								
137																								
138																								
139																								
140																								
141																								
142																								
143																								
144																								
145																								
146																								
147																								
148																								
149																								
150																								
151																								
152																								
153																								
154																								
155																								
156																								
157																								
158																								
159																								
160																								
161																								
162																								
163																								
164																								
165																								
166																								
167																								
168																								
169																								
170																								
171																								
172																								
173																								
174																								
175																								
176																								
177																								
178																								
179																								
180																								
181																								
182																								
183																								
184																								
185																								
186																								
187																								
188																								
189																								
190																								
191																								
192																								
193																								
194																								
195																								
196																								
197																								
198																								
199																								
200																								
201																								
202																								
203																								
204																								
205																								
206																								
207																								
208																								
209																								
210																								
211																								
212																								
213																								
214																								
215																								
216																								
217																								
218																								
219																								
220																								
221																								
222																								
223																								
224																								
225																								
226																								
227																								
228																								
229																								
230																								
231																								
232																								
233																								
234																								
235																								
236																								
237																								
238																								
239																								
240																								
241																								
242																								
243																								
244																								
245																								
246																								
247																								
248																								
			0.00																		0.00			

Project Name: Growing Baldock Map Reference:

B-3 On-Site Hedge Enhancement

Condense / Show Columns | Condense / Show Rows

Main Menu

Hedgerow summary	
Total Net Unit Change	8.13
Total Net % Change	15.10%
Trading Rules Satisfied	Yes ✓

Baseline Habitats											Post intervention habitats																								
												Change in distinctiveness and condition			Distinctiveness		Condition		Strategic significance			Temporal multiplier						Difficulty risk multipliers					Comments		
Baseline ref	Baseline habitat	Length (km)	Baseline distinctiveness band	Baseline distinctiveness score	Baseline condition category	Baseline condition score	Baseline strategic significance category	Baseline strategic significance score	Baseline habitat units	Required Action to Meet Trading Rules	Proposed habitat	Distinctiveness movement	Condition movement	Length (km)	Distinctiveness	Score	Condition	Score	Strategic significance	Strategic significance multiplier	Strategic significance multiplier	Standard Time to target condition (years)	Habitat enhanced in advance (years)	Delay in starting habitat enhancement (years)	Standard or adjusted time to target condition	Final time to target condition (years)	Final Time to target multiplier	Standard difficulty of enhancement	Applied difficulty multiplier	Final difficulty of enhancement	Difficulty multiplier applied	Hedge units delivered	User comments	Planning authority comments	Habitat reference number
8	Native hedgerow	0.067	Low	2	Poor	1	Low Strategic Significance	1	0.134	Same distinctiveness band or better	Species-rich native hedgerow	Low - Medium	Lower Distinctiveness Habitat - Good	0.067	Medium	4	Good	3	Area/compensation not in local strategy/ no local strategy	Low Strategic Significance	1	5			Standard time to target condition applied	5	0.837	Low	Standard difficulty applied	Low	1	0.69			
14	Native hedgerow	0.0612	Low	2	Poor	1	Low Strategic Significance	1	0.1224	Same distinctiveness band or better	Species-rich native hedgerow	Low - Medium	Lower Distinctiveness Habitat - Good	0.0612	Medium	4	Good	3	Area/compensation not in local strategy/ no local strategy	Low Strategic Significance	1	5			Standard time to target condition applied	5	0.837	Low	Standard difficulty applied	Low	1	0.84			
16	Native hedgerow	0.0859	Low	2	Poor	1	Low Strategic Significance	1	1.3878	Same distinctiveness band or better	Species-rich native hedgerow	Low - Medium	Lower Distinctiveness Habitat - Good	0.0859	Medium	4	Good	3	Area/compensation not in local strategy/ no local strategy	Low Strategic Significance	1	5			Standard time to target condition applied	5	0.837	Low	Standard difficulty applied	Low	1	7.08			
17	Native hedgerow	0.059	Low	2	Poor	1	Low Strategic Significance	1	0.118	Same distinctiveness band or better	Species-rich native hedgerow	Low - Medium	Lower Distinctiveness Habitat - Good	0.059	Medium	4	Good	3	Area/compensation not in local strategy/ no local strategy	Low Strategic Significance	1	5			Standard time to target condition applied	5	0.837	Low	Standard difficulty applied	Low	1	0.60			
26	Native hedgerow	0.0389	Low	2	Poor	1	Low Strategic Significance	1	0.0778	Same distinctiveness band or better	Species-rich native hedgerow	Low - Medium	Lower Distinctiveness Habitat - Good	0.0389	Medium	4	Good	3	Area/compensation not in local strategy/ no local strategy	Low Strategic Significance	1	5			Standard time to target condition applied	5	0.837	Low	Standard difficulty applied	Low	1	0.39			
41	Line of trees	0.0621	Low	2	Poor	1	Low Strategic Significance	1	0.1254	Same distinctiveness band or better	Line of trees	Low - Low	Poor - Good	0.0621	Low	2	Good	3	Area/compensation not in local strategy/ no local strategy	Low Strategic Significance	1	30			Standard time to target condition applied	30	0.243	Low	Standard difficulty applied	Low	1	0.21			
47	Native hedgerow	0.0422	Low	2	Poor	1	Low Strategic Significance	1	0.0844	Same distinctiveness band or better	Species-rich native hedgerow	Low - Medium	Lower Distinctiveness Habitat - Good	0.0422	Medium	4	Good	3	Area/compensation not in local strategy/ no local strategy	Low Strategic Significance	1	5			Standard time to target condition applied	5	0.837	Low	Standard difficulty applied	Low	1	0.44			

Project Name: Growing Baldock Map Reference:

E-1 Off-Site Hedge Baseline

Condense / Show Columns Condense / Show Rows

Main Menu

Hedgerow summary	
Total Net Unit Change	8.13
Total Net % Change	19.70%
Trading Rules Satisfied	Yes ✓

	Existing hedgerow habitats			Distinctiveness		Condition		Strategic significance				Spatial risk multiplier	Ecological baseline							Comments			
Ref	Hedge number	Habitat type	Length (km)	Distinctiveness	Score	Condition	Score	Strategic significance	Strategic significance	Strategic significance multiplier	Required Action to Meet Trading Rules	Spatial risk category	Total hedgerow units	Length retained	Length enhanced	Units retained	Units enhanced	Length lost	Units lost	User comments	Planning authority comments	Habitat reference	Off-site reference
1																							
2																							
3																							
4																							
5																							
6																							
7																							
8																							
9																							
10																							
11																							
12																							
13																							
14																							
15																							
16																							
17																							
18																							
19																							
20																							
21																							
22																							
23																							
24																							
25																							
26																							
27																							
28																							
29																							
30																							
31																							
32																							
33																							
34																							
35																							
36																							
37																							
38																							
39																							
40																							
41																							
42																							
43																							
44																							
45																							
46																							
47																							
48																							
49																							
50																							
51																							
52																							
53																							
54																							
55																							
56																							
57																							
58																							
59																							
60																							
61																							
62																							
63																							
64																							
65																							
66																							
67																							
68																							
69																							
70																							
71																							
72																							
73																							
74																							
75																							
76																							
77																							
78																							
79																							
80																							
81																							
82																							
83																							
84																							
85																							
86																							
87																							
88																							
89																							
90																							
91																							
92																							
93																							
94																							
95																							
96																							
97																							
98																							
99																							
100																							
101																							
102																							
103																							
104																							
105																							
106																							
107																							
108																							
109																							
110																							
111																							
112																							
113																							
114																							
115																							
116																							
117																							
118																							
119																							
120																							
121																							
122																							
123																							
124																							
125																							
126																							
127																							
128																							
129																							
130																							
131																							
132																							
133																							
134																							
135																							
136																							
137																							
138																							
139																							
140																							
141																							
142																							
143																							
144																							
145																							
146																							
147																							
148																							
149																							
150																							
151																							
152																							
153																							
154																							
155																							
156																							
157																							
158																							
159																							
160																							
161																							
162																							
163																							
164																							
165																							
166																							
167																							
168																							
169																							
170																							
171																							
172																							
173																							
174																							
175																							
176																							
177																							
178																							
179																							
180																							
181																							
182																							
183																							
184																							
185																							
186																							
187																							
188																							
189																							
190																							
191																							
192																							
193																							
194																							
195																							
196																							
197																							
198																							
199																							
200																							
201																							
202																							
203																							
204																							
205																							
206																							
207																							
208																							
209																							
210																							
211																							
212																							
213																							
214																							
215																							
216																							
217																							
218																							
219																							
220																							
221																							
222																							
223																							
224																							
225																							
226																							
227																							
228																							
229																							
230																							
231																							
232																							
233																							
234																							
235																							
236																							
237																							
238																							
239																							
240																							
241																							
242																							
243																							
244																							
245																							
246																							
247																							
248																							
			0.00										0.00	0.00	0.00	0.00	0.00	0.00	0.00				

Project Name: Growing Baldock Map Reference:

E-2 Off-Site Hedge Creation

Condense / Show Columns Condense / Show Rows

Main Menu

Hedgerow summary	
Total Net Unit Change	8.13
Total Net % Change	19.70%
Trading Rules Satisfied	Yes ✓

		Proposed habitats		Distinctiveness		Condition		Strategic significance			Spatial risk multiplier	Temporal multiplier						Difficulty risk multipliers				Hedge units delivered	Comments				
Ref	New hedge number	Habitat type	Length (km)	Distinctiveness	Score	Condition	Score	Strategic significance	Strategic significance	Strategic significance multiplier	Spatial risk category	Standard Time to target condition (years)	Habitat created in advance (years)	Delay in starting habitat creation (years)	Standard or adjusted time to target condition	Final time to target condition (years)	Final Time to target multiplier	Standard difficulty of creation	Applied difficulty multiplier	Final difficulty of creation	Difficulty multiplier applied		User comments	Planning authority comments	Habitat reference	Off-site reference	Baseline ref
1																											
2																											
3																											
4																											
5																											
6																											
7																											
8																											
9																											
10																											
11																											
12																											
13																											
14																											
15																											
16																											
17																											
18																											
19																											
20																											
21																											
22																											
23																											
24																											
25																											
26																											
27																											
28																											
29																											
30																											
31																											
32																											
33																											
34																											
35																											
36																											
37																											
38																											
39																											
40																											
41																											
42																											
43																											
44																											
45																											
46																											
47																											
48																											
49																											
50																											
51																											
52																											
53																											
54																											
55																											
56																											
57																											
58																											
59																											
60																											
61																											
62																											
63																											
64																											
65																											
66																											
67																											
68																											
69																											
70																											
71																											
72																											
73																											
74																											
75																											
76																											
77																											
78																											
79																											
80																											
81																											
82																											
83																											
84																											
85																											
86																											
87																											
88																											
89																											
90																											
91																											
92																											
93																											
94																											
95																											
96																											
97																											
98																											
99																											
100																											
101																											
102																											
103																											
104																											
105																											
106																											
107																											
108																											
109																											
110																											
111																											
112																											
113																											
114																											
115																											
116																											
117																											
118																											
119																											
120																											
121																											
122																											
123																											
124																											
125																											
126																											
127																											
128																											
129																											
130																											
131																											
132																											
133																											
134																											
135																											
136																											
137																											
138																											
139																											
140																											
141																											
142																											
143																											
144																											
145																											
146																											
147																											
148																											
149																											
150																											
151																											
152																											
153																											
154																											
155																											
156																											
157																											
158																											
159																											
160																											
161																											
162																											
163																											
164																											
165																											
166																											
167																											
168																											
169																											
170																											
171																											
172																											
173																											
174																											
175																											
176																											
177																											
178																											
179																											
180																											
181																											
182																											
183																											
184																											
185																											
186																											
187																											
188																											
189																											
190																											
191																											
192																											
193																											
194																											
195																											
196																											
197																											
198																											
199																											
200																											
201																											
202																											
203																											
204																											
205																											
206																											
207																											
208																											
209																											
210																											
211																											
212																											
213																											
214																											
215																											
216																											
217																											
218																											
219																											
220																											
221																											
222																											
223																											
224																											
225																											
226																											
227																											
228																											
229																											
230																											
231																											
232																											
233																											
234																											
235																											
236																											
237																											
238																											
239																											
240																											
241																											
242																											
243																											
244																											
245																											
246																											
247																											
248																											
			0.00																			0.00					

Project Name: Growing Barnack - Hogg Industries

E-3 Off-Site Hedge Enhancement

Condense / Show Columns | Condense / Show Rows

Main Menu

Hedgerow summary	
Total Net Unit Change	8.13
Total Net % Change	10.30%
Trading Rules Satisfied	Yes ✓

Baseline habitats											Post intervention habitats																								
												Change in distinctiveness and condition			Distinctiveness		Condition		Strategic significance			Temporal multiplier						Difficulty risk multipliers				Spatial risk multiplier		Comments			
Baseline ref	Baseline habitat	Length (km)	Baseline distinctiveness band	Baseline distinctiveness score	Baseline condition category	Baseline condition score	Baseline strategic significance category	Baseline strategic significance score	Baseline habitat units	Required Action to Meet Trading Rules	Proposed habitat	Distinctiveness movement	Condition movement	Length (km)	Distinctiveness	Score	Condition	Score	Strategic significance	Strategic significance	Strategic significance multiplier	Standard Time to target condition (years)	Habitat enhanced in advance (years)	Delay in starting habitat enhancement (years)	Standard or adjusted time to target condition	Final time to target condition (years)	Final Time to target multiplier	Standard difficulty of enhancement	Applied difficulty multiplier	Final difficulty of enhancement	Difficulty multiplier applied	Spatial risk category	Hedge units delivered	User comments	Planning authority comments	Habitat reference	Off-site reference

Project Name: Growing Baldock Map Reference:

C-1 On-Site WaterC' Baseline

Condense / Show Columns Condense / Show Rows

Main Menu

Watercourse summary	
Total Net Unit Change	0.00
Total Net % Change	0.00%
Trading Rules Satisfied	Yes ✓

Existing watercourse type			Distinctiveness		Condition		Strategic significance			Watercourse encroachment		Riparian encroachment		Required Action to Meet Trading Rules	Ecological baseline							Bespoke compensation agreed for losses of VHDH	Comments		
Ref	Watercourse type	Length (km)	Distinctiveness	Score	Condition	Score	Strategic significance	Strategic significance	Strategic significance multiplier	Extent of encroachment	Multiplier	Extent of encroachment for both banks	Multiplier		Total watercourse units	Length retained	Length enhanced	Units retained	Units enhanced	Length Lost	Units Lost		User Comments	Planning authority comments	Habitat reference number
1																									
2																									
3																									
4																									
5																									
6																									
7																									
8																									
9																									
10																									
11																									
12																									
13																									
14																									
15																									
16																									
17																									
18																									
19																									
20																									
21																									
22																									
23																									
24																									
25																									
26																									
27																									
28																									
29																									
30																									
31																									
32																									
33																									
34																									
35																									
36																									
37																									
38																									
39																									
40																									
41																									
42																									
43																									
44																									
45																									
46																									
47																									
48																									
49																									
50																									
51																									
52																									
53																									
54																									
55																									
56																									
57																									
58																									
59																									
60																									
61																									
62																									
63																									
64																									
65																									
66																									
67																									
68																									
69																									
70																									
71																									
72																									
73																									
74																									
75																									
76																									
77																									
78																									
79																									
80																									
81																									
82																									
83																									
84																									
85																									
86																									
87																									
88																									
89																									
90																									
91																									
92																									
93																									
94																									
95																									
96																									
97																									
98																									
99																									
100																									
101																									
102																									
103																									
104																									
105																									
106																									
107																									
108																									
109																									
110																									
111																									
112																									
113																									
114																									
115																									
116																									
117																									
118																									
119																									
120																									
121																									
122																									
123																									
124																									
125																									
126																									
127																									
128																									
129																									
130																									
131																									
132																									
133																									
134																									
135																									
136																									
137																									
138																									
139																									
140																									
141																									
142																									
143																									
144																									
145																									
146																									
147																									
148																									
149																									
150																									
151																									
152																									
153																									
154																									
155																									
156																									
157																									
158																									
159																									
160																									
161																									
162																									
163																									
164																									
165																									
166																									
167																									
168																									
169																									
170																									
171																									
172																									
173																									
174																									
175																									
176																									
177																									
178																									
179																									
180																									
181																									
182																									
183																									
184																									
185																									
186																									
187																									
188																									
189																									
190																									
191																									
192																									
193																									
194																									
195																									
196																									
197																									
198																									
199																									
200																									
201																									
202																									
203																									
204																									
205																									
206																									
207																									
208																									
209																									
210																									
211																									
212																									
213																									
214																									
215																									
216																									
217																									
218																									
219																									
220																									
221																									
222																									
223																									
224																									
225																									
226																									
227																									
228																									
229																									
230																									
231																									
232																									
233																									
234																									
235																									
236																									
237																									
238																									
239																									
240																									
241																									
242																									
243																									
244																									
245																									
246																									
247																									
248																									
		0.00													0.00	0.00	0.00	0.00	0.00	0.00	0.00				

Project Name: Growing Baldock Map Reference:

C-2 On-Site WaterC' Creation

Condense / Show Columns Condense / Show Rows

Main Menu

Watercourse summary	
Total Net Unit Change	0.00
Total Net % Change	0.00%
Trading Rules Satisfied	Yes ✓

	Proposed habitats		Distinctiveness		Condition		Strategic significance			Temporal multiplier						Difficulty multipliers				Watercourse encroachment		Riparian encroachment			Comments		
Ref	Watercourse type	Length (km)	Distinctiveness	Score	Condition	Score	Strategic significance	Strategic significance	Strategic significance multiplier	Standard Time to target condition (years)	Habitat created in advance (years)	Delay in starting habitat creation (years)	Standard or adjusted time to target condition	Final time to target condition (years)	Final Time to target multiplier	Standard difficulty of creation	Applied difficulty multiplier	Final difficulty of creation	Difficulty multiplier applied	Extent of encroachment	Multiplier	Extent of encroachment for both banks	Multiplier	Watercourse units delivered	User comments	Planning authority comments	Habitat reference number
1																											
2																											
3																											
4																											
5																											
6																											
7																											
8																											
9																											
10																											
11																											
12																											
13																											
14																											
15																											
16																											
17																											
18																											
19																											
20																											
21																											
22																											
23																											
24																											
25																											
26																											
27																											
28																											
29																											
30																											
31																											
32																											
33																											
34																											
35																											
36																											
37																											
38																											
39																											
40																											
41																											
42																											
43																											
44																											
45																											
46																											
47																											
48																											
49																											
50																											
51																											
52																											
53																											
54																											
55																											
56																											
57																											
58																											
59																											
60																											
61																											
62																											
63																											
64																											
65																											
66																											
67																											
68																											
69																											
70																											
71																											
72																											
73																											
74																											
75																											
76																											
77																											
78																											
79																											
80																											
81																											
82																											
83																											
84																											
85																											
86																											
87																											
88																											
89																											
90																											
91																											
92																											
93																											
94																											
95																											
96																											
97																											
98																											
99																											
100																											
101																											
102																											
103																											
104																											
105																											
106																											
107																											
108																											
109																											
110																											
111																											
112																											
113																											
114																											
115																											
116																											
117																											
118																											
119																											
120																											
121																											
122																											
123																											
124																											
125																											
126																											
127																											
128																											
129																											
130																											
131																											
132																											
133																											
134																											
135																											
136																											
137																											
138																											
139																											
140																											
141																											
142																											
143																											
144																											
145																											
146																											
147																											
148																											
149																											
150																											
151																											
152																											
153																											
154																											
155																											
156																											
157																											
158																											
159																											
160																											
161																											
162																											
163																											
164																											
165																											
166																											
167																											
168																											
169																											
170																											
171																											
172																											
173																											
174																											
175																											
176																											
177																											
178																											
179																											
180																											
181																											
182																											
183																											
184																											
185																											
186																											
187																											
188																											
189																											
190																											
191																											
192																											
193																											
194																											
195																											
196																											
197																											
198																											
199																											
200																											
201																											
202																											
203																											
204																											
205																											
206																											
207																											
208																											
209																											
210																											
211																											
212																											
213																											
214																											
215																											
216																											
217																											
218																											
219																											
220																											
221																											
222																											
223																											
224																											
225																											
226																											
227																											
228																											
229																											
230																											
231																											
232																											
233																											
234																											
235																											
236																											
237																											
238																											
239																											
240																											
241																											
242																											
243																											
244																											
245																											
246																											
247																											
248																											
		0.00																						0.00			

Project Name: Growing Baldock Map Reference:

C-3 On-Site WaterC' Enhancement

Condense / Show Columns | Condense / Show Rows

Main Menu

Watercourse summary	
Total Net Unit Change	0.00
Total Net % Change	0.00%
Trading Rules Satisfied	Yes ✓

Baseline habitats													Post intervention habitats																												
														Change in distinctiveness and condition			Habitat distinctiveness		Habitat condition		Strategic significance			Temporal multiplier					Difficulty multipliers				Watercourse encroachment		Riparian encroachment			Comments		
Baseline ref	Baseline habitat	Length (km)	Baseline distinctiveness band	Baseline distinctiveness score	Baseline condition category	Baseline condition score	Baseline strategic significance category	Strategic significance	Baseline strategic significance Score	Required Action to Meet Trading Rules	Baseline habitat units	Proposed habitat	Distinctiveness movement	Condition movement	Length (km)	Distinctiveness	Score	Condition	Score	Strategic significance	Strategic significance	Strategic significance multiplier	Standard Time to target condition (years)	Habitat enhanced in advance (years)	Delay in starting habitat enhancement (years)	Standard or adjusted time to target condition	Final time to target condition (years)	Final Time to target multiplier	Standard difficulty of enhancement	Applied difficulty multiplier	Final difficulty of enhancement	Difficulty multiplier applied	Extent of encroachment	Multiplier	Extent of encroachment for both banks	Multiplier	Watercourse units delivered	User comments	Planning authority comments	Habitat reference number

Project Name: Growing Baldock Map Reference:

F-1 Off-Site WaterC' Baseline

Condense / Show Columns Condense / Show Rows

Main Menu

Watercourse summary	
Total Net Unit Change	0.00
Total Net % Change	0.00%
Trading Rules Satisfied	Yes ✓

Existing watercourse type			Distinctiveness		Condition		Strategic significance			Watercourse encroachment		Riparian encroachment		Required Action to Meet Trading Rules	Spatial risk multiplier	Ecological baseline
Ref	Watercourse type	Length (km)	Distinctiveness	Score	Condition	Score	Strategic significance	Strategic significance	Strategic significance multiplier	Extent of encroachment	Multiplier	Extent of encroachment for both banks	Multiplier		Spatial risk category	Total watercourse units
1																
2																
3																
4																
5																
6																
7																
8																
9																
10																
11																
12																
13																
14																
15																
16																
17																
18																
19																
20																
21																
22																
23																
24																
25																
26																
27																
28																
29																
30																
31																
32																
33																
34																
35																
36																
37																
38																
39																
40																
41																
42																
43																
44																
45																
46																
47																
48																
49																
50																
51																
52																
53																
54																
55																
56																
57																
58																
59																
60																
61																
62																
63																
64																
65																
66																
67																
68																
69																
70																
71																
72																
73																
74																
75																
76																
77																
78																
79																
80																
81																
82																
83																
84																
85																
86																
87																
88																
89																
90																
91																
92																
93																
94																
95																
96																
97																
98																
99																
100																
101																
102																
103																
104																
105																
106																
107																
108																
109																
110																
111																
112																
113																
114																
115																
116																
117																
118																
119																
120																
121																
122																
123																
124																
125																
126																
127																
128																
129																
130																
131																
132																
133																
134																
135																
136																
137																
138																
139																
140																
141																
142																
143																
144																
145																
146																
147																
148																
149																
150																
151																
152																
153																
154																
155																
156																
157																
158																
159																
160																
161																
162																
163																
164																
165																
166																
167																
168																
169																
170																
171																
172																
173																
174																
175																
176																
177																
178																
179																
180																
181																
182																
183																
184																
185																
186																
187																
188																
189																
190																
191																
192																
193																
194																
195																
196																
197																
198																
199																
200																
201																
202																
203																
204																
205																
206																
207																
208																
209																
210																
211																
212																
213																
214																
215																
216																
217																
218																
219																
220																
221																
222																
223																
224																
225																
226																
227																
228																
229																
230																
231																
232																
233																
234																
235																
236																
237																
238																
239																
240																
241																
242																
243																
244																
245																
246																
247																
248																
		0.00														0.00

							Comments			
Length retained	Length enhanced	Units retained	Units enhanced	Length lost	Units lost	Bespoke compensation agreed for losses of VHDH	User comments	Planning authority comments	Habitat reference	Off-site reference
0.00	0.00	0.00	0.00	0.00	0.00					

Project Name: Growing Baldock Map Reference:

F-2 Off-Site WaterC' Creation

Condense / Show Columns Condense / Show Rows

Main Menu

Watercourse summary	
Total Net Unit Change	0.00
Total Net % Change	0.00%
Trading Rules Satisfied	Yes ✓

	Proposed habitats		Distinctiveness		Condition		Strategic significance			Temporal multiplier						Difficulty multipliers				Watercourse encroachment		Riparian encroachment		Spatial risk multiplier		Comments				
Ref	Watercourse type	Length (km)	Distinctiveness	Score	Condition	Score	Strategic significance	Strategic significance	Strategic significance multiplier	Standard Time to target condition (years)	Habitat created in advance (years)	Delay in starting habitat creation (years)	Standard or adjusted time to target condition	Final time to target condition/years	Final time to target Multiplier	Standard difficulty of creation	Applied difficulty multiplier	Final difficulty of creation	Difficulty multiplier applied	Extent of encroachment	Multiplier	Extent of encroachment for both banks	Multiplier	Spatial risk category	Watercourse units delivered	User comments	Planning authority comments	Habitat reference number	Off-site reference	Baseline ref
1																														
2																														
3																														
4																														
5																														
6																														
7																														
8																														
9																														
10																														
11																														
12																														
13																														
14																														
15																														
16																														
17																														
18																														
19																														
20																														
21																														
22																														
23																														
24																														
25																														
26																														
27																														
28																														
29																														
30																														
31																														
32																														
33																														
34																														
35																														
36																														
37																														
38																														
39																														
40																														
41																														
42																														
43																														
44																														
45																														
46																														
47																														
48																														
49																														
50																														
51																														
52																														
53																														
54																														
55																														
56																														
57																														
58																														
59																														
60																														
61																														
62																														
63																														
64																														
65																														
66																														
67																														
68																														
69																														
70																														
71																														
72																														
73																														
74																														
75																														
76																														
77																														
78																														
79																														
80																														
81																														
82																														
83																														
84																														
85																														
86																														
87																														
88																														
89																														
90																														
91																														
92																														
93																														
94																														
95																														
96																														
97																														
98																														
99																														
100																														
101																														
102																														
103																														
104																														
105																														
106																														
107																														
108																														
109																														
110																														
111																														
112																														
113																														
114																														
115																														
116																														
117																														
118																														
119																														
120																														
121																														
122																														
123																														
124																														
125																														
126																														
127																														
128																														
129																														
130																														
131																														
132																														
133																														
134																														
135																														
136																														
137																														
138																														
139																														
140																														
141																														
142																														
143																														
144																														
145																														
146																														
147																														
148																														
149																														
150																														
151																														
152																														
153																														
154																														
155																														
156																														
157																														
158																														
159																														
160																														
161																														
162																														
163																														
164																														
165																														
166																														
167																														
168																														
169																														
170																														
171																														
172																														
173																														
174																														
175																														
176																														
177																														
178																														
179																														
180																														
181																														
182																														
183																														
184																														
185																														
186																														
187																														
188																														
189																														
190																														
191																														
192																														
193																														
194																														
195																														
196																														
197																														
198																														
199																														
200																														
201																														
202																														
203																														
204																														
205																														
206																														
207																														
208																														
209																														
210																														
211																														
212																														
213																														
214																														
215																														
216																														
217																														
218																														
219																														
220																														
221																														
222																														
223																														
224																														
225																														
226																														
227																														
228																														
229																														
230																														
231																														
232																														
233																														
234																														
235																														
236																														
237																														
238																														
239																														
240																														
241																														
242																														
243																														
244																														
245																														
246																														
247																														
248																														
		0.00																							0.00					

Project Name: Growing Baldock Map Reference:

F-3 Off-Site WaterC Enhancement

Condense / Show Columns | Condense / Show Rows

Main Menu

Watercourse summary	
Total Net Unit Change	0.00
Total Net % Change	0.00%
Trading Rules Satisfied	Yes

Baseline habitats												Post intervention habitats																												
													Change in distinctiveness and condition			Habitat distinctiveness		Habitat condition		Strategic significance			Temporal multiplier					Difficulty multipliers				Watercourse encroachment		Riparian encroachment		Spatial risk multiplier		
Baseline ref	Baseline habitat	Length (km)	Baseline distinctiveness band	Baseline distinctiveness score	Baseline condition category	Baseline condition score	Baseline strategic significance category	Strategic significance	Baseline strategic significance score	Required Action to Meet Trading Rules	Baseline habitat units	Proposed habitat	Distinctiveness movement	Condition movement	Length (km)	Distinctiveness	Score	Condition	Score	Strategic significance	Strategic significance	Strategic significance multiplier	Standard Time to target condition (years)	Habitat enhanced in advance (years)	Delay in starting habitat enhancement (years)	Standard or adjusted time to target condition	Final time to target condition (years)	Final Time to target multiplier	Standard difficulty of enhancement	Applied difficulty multiplier	Final difficulty of enhancement	Difficulty multiplier applied	Extent of encroachment	Multiplier	Extent of encroachment for both banks	Multiplier	Spatial risk category	Watercourse units delivered	User comments

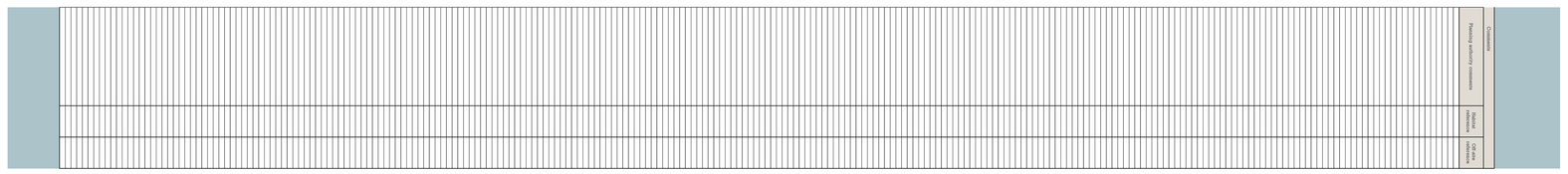

	Target	Baseline Units	Required Units	Unit Deficit
Area habitats	10.00%	561.47	617.62	0.00
Hedgerows	10.00%	41.28	45.41	0.00
Watercourses	10.00%	0.00	0.00	0.00

Tier	Unit Shortfall by Tier	Credits Required
A1	0.00	0.00
A2	0.00	0.00
A3	0.00	0.00
A4	0.00	0.00
A5	0.00	0.00
H	0.00	0.00
W	0.00	0.00

	Tier	Habitat	Habitat Group	Unit Change	Losses in Tier
HIGH	A5	Lakes - High alkalinity lakes	Lakes	0.00	0.00
		Lakes - Low alkalinity lakes	Lakes	0.00	
		Lakes - Marl lakes	Lakes	0.00	
		Lakes - Moderate alkalinity lakes	Lakes	0.00	
		Lakes - Peat lakes	Lakes	0.00	
	A4	Grassland - Floodplain wetland mosaic and CFGM	Grassland	0.00	0.00
		Lakes - Ponds (priority habitat)	Lakes	0.00	
		Lakes - Temporary lakes ponds and pools (H3170)	Lakes	0.00	
		Sparsely vegetated land - Coastal sand dunes	Sparsely vegetated land	0.00	
		Sparsely vegetated land - Coastal vegetated shingle	Sparsely vegetated land	0.00	
		Sparsely vegetated land - Inland rock outcrop and scree habitats	Sparsely vegetated land	0.00	
		Sparsely vegetated land - Maritime cliff and slopes	Sparsely vegetated land	0.00	
		Woodland and forest - Lowland mixed deciduous woodland	Woodland and forest	0.00	
		Woodland and forest - Native pine woodlands	Woodland and forest	0.00	
		Woodland and forest - Upland mixed ashwoods	Woodland and forest	0.00	
		Woodland and forest - Lowland beech and yew woodland	Woodland and forest	0.00	
		Woodland and forest - Upland oakwood	Woodland and forest	0.00	
		Coastal lagoons - Coastal lagoons	Coastal lagoons	0.00	
		Rocky shore - High energy littoral rock	Rocky shore	0.00	
		Rocky shore - Moderate energy littoral rock	Rocky shore	0.00	
		Rocky shore - Low energy littoral rock	Rocky shore	0.00	
		Rocky shore - Features of littoral rock	Rocky shore	0.00	
		Intertidal sediment - Littoral seagrass	Intertidal sediment	0.00	
		Coastal saltmarsh - Saltmarshes and saline reedbeds	Coastal saltmarsh	0.00	
	A3	Woodland and forest - Felled./Replacement for felled woodland	Woodland and forest	0.00	0.00
		Woodland and forest - Upland birchwoods	Woodland and forest	0.00	
		Woodland and forest - Wet woodland	Woodland and forest	0.00	
		Intertidal sediment - Littoral mud	Intertidal sediment	0.00	
		Intertidal sediment - Littoral mixed sediments	Intertidal sediment	0.00	
		Intertidal sediment - Littoral biogenic reefs - Mussels	Intertidal sediment	0.00	
		Intertidal sediment - Littoral biogenic reefs - Sabellaria	Intertidal sediment	0.00	
		Intertidal sediment - Features of littoral sediment	Intertidal sediment	0.00	
		Intertidal sediment - Littoral muddy sand	Intertidal sediment	0.00	
	A2	Grassland - Lowland calcareous grassland	Grassland	0.00	0.00
		Grassland - Tall herb communities (H6430)	Grassland	0.00	
		Grassland - Upland calcareous grassland	Grassland	0.00	
		Heathland and shrub - Lowland Heathland	Heathland and shrub	0.00	
		Heathland and shrub - Dunes with sea buckthorn (H2160)	Heathland and shrub	0.00	
		Heathland and shrub - Upland heathland	Heathland and shrub	0.00	
		Urban - Open mosaic habitats on previously developed land	Urban	0.00	
	A1	Grassland - Traditional orchards	Grassland	2.70	0.00
		Wetland - Reedbeds	Wetland	15.45	

Rule 1	Higher surplus is used to offset loss of medium distinctiveness of the same broad habitat category.
Rule 2	Remaining higher surplus is used to offset the loss of the most expensive medium credit tier of A4
Rule 3	Remaining higher surplus is used to offset the loss of the second most expensive medium credit tier of A2
Rule 4	Remaining higher surplus is used to offset the loss of the third most expensive medium credit tier A1
Rule 5	Remaining higher surplus is used to offset losses from low distinctiveness habitats

		Very High + High Distinctiveness Surplus Availability		Medium Distinctiveness Losses		Rule 1	Rule 2	Rule 3	Rule 4		Final Losses in Tier
		Habitat Group	Unit Gain Available in Broad Habitat Group	Habitat Group	Losses Requiring Offset	Remaining Available After Rule 1	Remaining Available After Rule 2	Remaining Available After Rule 3	Remaining Available After Rule 4		
MEDIUM	A1	Cropland	0.00	Cropland	0.00	0.00	0.00	0.00	18.15	A1	0.00
		Grassland	2.70	Grassland	0.00	2.70					
		Heathland and shrub	0.00	Heathland and shrub	0.00	0.00					
		Urban	0.00	Urban	0.00	0.00					
		Individual trees	0.00	Individual trees	0.00	0.00					
	A2	Woodland and forest	0.00	Woodland and forest	0.00	0.00	0.00	18.15	0.00	A2	0.00
		Intertidal sediment	0.00	Intertidal sediment	0.00	0.00					
	A4	Lakes	0.00	Lakes	0.00	0.00	18.15	0.00	0.00	A4	0.00
		Sparsely vegetated land	0.00	Sparsely vegetated land	0.00	0.00					
		Wetland	15.45	Wetland	0.00	15.45					
					Total Remaining Units Available	18.15	18.15	18.15	18.15		

		Net Unit Change for Low Distinctiveness Habitats	Total Unit Change for Low Distinctiveness Habitats Following Offset from Higher Distinctiveness Habitats	Units Remaining Available After Rule 5	Final Losses in Tier
LOW	A1	-283.85	180.76	198.92	0.00

Hedgerows		Losses	Final Losses
H	VHD Losses Not Offset	0.00	0.00
	HD Losses Not Offset	0.00	
	MD Losses Not Offset	9.97	
	LD Losses Not Offset	8.13	
	VLD Losses Not Offset	8.13	

Watercourses		Losses	Final Losses
W	VHD Losses Not Offset	0.00	0.00
	HD Losses Not Offset	0.00	
	MD Losses Not Offset	0.00	
	LD Losses Not Offset	0.00	

Return to start

All Habitats Based on UKHab

Labelling column	Definitive UKHAB / EUNIS/ NE Code	Level 1	Level 2 code	Level 2 Label	Level 3 code	Level 3 Label	Level 4 code	Level 4 Label	Distinctiveness Category	Distinctiveness Score	Trading Rules	Technical Difficulty Creation	Multiplier	Technical Difficulty Enhancement	Multiplier	Basic Description	Condition Assessment Notes	Irreplaceable
Cropland - Arable field margins cultivated annually	c1a7	Terrestrial	c	Cropland	c1	Arable and horticulture	c1a	Arable field margins	Medium	4	Same broad habitat or a higher distinctiveness habitat required (≥)	Low	1	Low	1			No
Cropland - Arable field margins game bird mix	c1a8	Terrestrial	c	Cropland	c1	Arable and horticulture	c1a	Arable field margins	Medium	4	Same broad habitat or a higher distinctiveness habitat required (≥)	Low	1	Low	1			No
Cropland - Arable field margins pollen and nectar	c1a6	Terrestrial	c	Cropland	c1	Arable and horticulture	c1a	Arable field margins	Medium	4	Same broad habitat or a higher distinctiveness habitat required (≥)	Low	1	Low	1			No
Cropland - Arable field margins tussocky	c1a5	Terrestrial	c	Cropland	c1	Arable and horticulture	c1a	Arable field margins	Medium	4	Same broad habitat or a higher distinctiveness habitat required (≥)	Low	1	Low	1			No
Cropland - Cereal crops	c1c	Terrestrial	c	Cropland	c1	Arable and horticulture	c1c	Cereal crops	Low	2	Same distinctiveness or better habitat required ≥	Low	1	Low	1			No
Cropland - Winter stubble	c1c5	Terrestrial	c	Cropland	c1	Arable and horticulture	c1c	Cereal crops	Low	2	Same distinctiveness or better habitat required ≥	Low	1	Low	1			No
Cropland - Horticulture	c1f	Terrestrial	c	Cropland	c1	Arable and horticulture	c1f	Horticulture	Low	2	Same distinctiveness or better habitat required ≥	Low	1	Low	1			No
Cropland - Intensive orchards	c1e	Terrestrial	c	Cropland	c1	Arable and horticulture	c1e	Intensive orchards	Low	2	Same distinctiveness or better habitat required ≥	Low	1	Low	1			No
Cropland - Non-cereal crops	c1d	Terrestrial	c	Cropland	c1	Arable and horticulture	c1d	Non-cereal crops	Low	2	Same distinctiveness or better habitat required ≥	Low	1	Low	1			No
Cropland - Temporary grass and clover leys	c1b	Terrestrial	c	Cropland	c1	Arable and horticulture	c1b	Temporary grass and clover leys	Low	2	Same distinctiveness or better habitat required ≥	Low	1	Low	1			No
Grassland - Traditional orchards	27	Terrestrial	Various						High	6	Same habitat required =	Low	1	Medium	0.67			No
Grassland - Bracken	g1c	Terrestrial	g	Grassland	g1	Acid grassland	g1c	Bracken	Low	2	Same distinctiveness or better habitat required ≥	Low	1	Low	1			No
Grassland - Floodplain wetland mosaic and CFGM	19	Terrestrial	Various						High	6	Same habitat required =	High	0.33	Medium	0.67			No
Grassland - Lowland calcareous grassland	g2a	Terrestrial	g	Grassland	g2	Calcareous grassland	g2a	Lowland calcareous grassland	High	6	Same habitat required =	High	0.33	High	0.33			No
Grassland - Lowland dry acid grassland	g1a	Terrestrial	g	Grassland	g1	Acid grassland	g1a	Lowland dry acid grassland	V.High	8	Same habitat required – bespoke compensation option ⚠	High	0.33	High	0.33			No
Grassland - Lowland meadows	g3a	Terrestrial	g	Grassland	g3	Neutral grassland	g3a	Lowland meadows	V.High	8	Same habitat required – bespoke compensation option ⚠	High	0.33	Medium	0.67			No
Grassland - Modified grassland	g4	Terrestrial	g	Grassland	g4	Modified grassland	Carried forward	Modified grassland	Low	2	Same distinctiveness or better habitat required ≥	Low	1	Low	1			No
Grassland - Other lowland acid grassland	g1d	Terrestrial	g	Grassland	g1	Acid grassland	g1d	Other lowland acid grassland	Medium	4	Same broad habitat or a higher distinctiveness habitat required (≥)	Low	1	Low	1			No
Grassland - Other neutral grassland	g3c	Terrestrial	g	Grassland	g3	Neutral grassland	g3c	Other neutral grassland	Medium	4	Same broad habitat or a higher distinctiveness habitat required (≥)	Low	1	Low	1			No
Grassland - Tall herb communities (H6430)	s1a9	Terrestrial	s	Sparsely vegetated land	s1	Inland rock	s1a	Inland rock outcrop and scree habitats	High	6	Same habitat required =	High	0.33	High	0.33			No
Grassland - Upland acid grassland	g1b	Terrestrial	g	Grassland	g1	Acid grassland	g1b	Upland acid grassland	Medium	4	Same broad habitat or a higher distinctiveness habitat required (≥)	Low	1	Low	1			No
Grassland - Upland calcareous grassland	g2b	Terrestrial	g	Grassland	g2	Calcareous grassland	g2b	Upland calcareous grassland	High	6	Same habitat required =	High	0.33	High	0.33			No
Grassland - Upland hay meadows	g3b	Terrestrial	g	Grassland	g3	Neutral grassland	g3b	Upland hay meadows	V.High	8	Same habitat required – bespoke compensation option ⚠	High	0.33	Medium	0.67			No
Heathland and shrub - Blackthorn scrub	h3a	Terrestrial	h	Heathland and shrub	h3	Dense scrub	h3a	Blackthorn scrub	Medium	4	Same broad habitat or a higher distinctiveness habitat required (≥)	Low	1	Low	1			No
Heathland and shrub - Bramble scrub	h3d	Terrestrial	h	Heathland and shrub	h3	Dense scrub	h3d	Bramble scrub	Medium	4	Same broad habitat or a higher distinctiveness habitat required (≥)	Low	1	Low	1			No
Heathland and shrub - Gorse scrub	h3e	Terrestrial	h	Heathland and shrub	h3	Dense scrub	h3e	Gorse scrub	Medium	4	Same broad habitat or a higher distinctiveness habitat required (≥)	Low	1	Low	1			No
Heathland and shrub - Hawthorn scrub	h3f	Terrestrial	h	Heathland and shrub	h3	Dense scrub	h3f	Hawthorn scrub	Medium	4	Same broad habitat or a higher distinctiveness habitat required (≥)	Low	1	Low	1			No
Heathland and shrub - Hazel scrub	h3b	Terrestrial	h	Heathland and shrub	h3	Dense scrub	h3b	Hazel scrub	Medium	4	Same broad habitat or a higher distinctiveness habitat required (≥)	Medium	0.67	Low	1			No
Heathland and shrub - Lowland heathland	h1a	Terrestrial	h	Heathland and shrub	h1	Dwarf shrub heath	h1a	Lowland heathland	High	6	Same habitat required =	High	0.33	Medium	0.67			No
Heathland and shrub - Mixed scrub	h3h	Terrestrial	h	Heathland and shrub	h3	Dense scrub	h3h	Mixed scrub	Medium	4	Same broad habitat or a higher distinctiveness habitat required (≥)	Low	1	Low	1			No
Heathland and shrub - Mountain heaths and willow scrub	h1c	Terrestrial	h	Heathland and shrub	h1	Dwarf shrub heath	h1c	Mountain heaths and willow scrub	V.High	8	Same habitat required – bespoke compensation option ⚠	High	0.33	High	0.33			No
Heathland and shrub - Rhododendron scrub	h3g	Terrestrial	h	Heathland and shrub	h3	Dense scrub	h3g	Rhododendron scrub	Low	2	Same distinctiveness or better habitat required ≥	Low	1	Low	1			No
Heathland and shrub - Dunes with sea buckthorn (H2160)	h3c5	Terrestrial	h	Heathland and shrub	h3	Dense scrub	h3c	Sea buckthorn scrub	High	6	Same habitat required =	Medium	0.67	Low	1			No
Heathland and shrub - Other sea buckthorn scrub	h3c6	Terrestrial	h	Heathland and shrub	h3	Dense scrub	h3c	Sea buckthorn scrub	Low	2	Same distinctiveness or better habitat required ≥	Low	1	Low	1			No
Heathland and shrub - Willow scrub	h3j	Terrestrial	h	Heathland and shrub	h3	Dense scrub	h3j	Willow scrub	Medium	4	Same broad habitat or a higher distinctiveness habitat required (≥)	Medium	0.67	Low	1			No
Heathland and shrub - Upland heathland	h1b	Terrestrial	h	Heathland and shrub	h1	Dwarf shrub heath	h1b	Upland heathland	High	6	Same habitat required =	Medium	0.67	Medium	0.67			No
Lakes - Aquifer fed naturally fluctuating water bodies	r1d	Freshwater	r	Rivers and lakes	r1	Standing open water and canals	r1d	Aquifer fed naturally fluctuating water bodies	V.High	8	Same habitat required – bespoke compensation option ⚠	Very High	0.1	High	0.33			No
Lakes - Ornamental lake or pond	46	Freshwater	r	Rivers and lakes	r1	Standing open water and canals			Low	2	Same distinctiveness or better habitat required ≥	Low	1	High	0.33			No
Lakes - High alkalinity lakes	Water Framework Directive	Freshwater							High	6	Same habitat required =	High	0.33	High	0.33			No
Lakes - Low alkalinity lakes	Water Framework Directive	Freshwater							High	6	Same habitat required =	High	0.33	Medium	0.67			No
Lakes - Marl lakes	Water Framework Directive	Freshwater							High	6	Same habitat required =	High	0.33	High	0.33			No
Lakes - Moderate alkalinity lakes	Water Framework Directive	Freshwater							High	6	Same habitat required =	High	0.33	High	0.33			No
Lakes - Peat lakes	Water Framework Directive	Freshwater							High	6	Same habitat required =	High	0.33	High	0.33			No
Lakes - Ponds (priority habitat)	40	Freshwater	r	Rivers and lakes	r1	Standing open water and canals			High	6	Same habitat required =	Medium	0.67	Medium	0.67			No
Lakes - Ponds (non-priority habitat)	41	Freshwater	r	Rivers and lakes	r1	Standing open water and canals			Medium	4	Same broad habitat or a higher distinctiveness habitat required (≥)	Low	1	Medium	0.67			No
Lakes - Reservoirs	45	Freshwater	r	Rivers and lakes	r1	Standing open water and canals			Medium	4	Same broad habitat or a higher distinctiveness habitat required (≥)	Medium	0.67	Medium	0.67			No
Lakes - Temporary lakes ponds and pools (H3170)	r1f5	Freshwater	r	Rivers and lakes	r1	Standing open water and canals	r1f	Temporary water bodies	High	6	Same habitat required =	Medium	0.67	Medium	0.67			No
Sparsely vegetated land - Calaminarian grasslands	s1c	Terrestrial	s	Sparsely vegetated land	s1	Inland rock	s1c	Calaminarian grasslands	V.High	8	Same habitat required – bespoke compensation option ⚠	Very High	0.1	Medium	0.67			No
Sparsely vegetated land - Coastal sand dunes	s3a	Terrestrial	s	Sparsely vegetated land	s3	Supralittoral sediment	s3a	Sand dunes	High	6	Same habitat required =	Very High	0.1	Medium	0.67			Yes
Sparsely vegetated land - Coastal vegetated shingle	s3b	Terrestrial	s	Sparsely vegetated land	s3	Supralittoral sediment	s3b	Coastal vegetated shingle	High	6	Same habitat required =	Very High	0.1	Medium	0.67			No
Sparsely vegetated land - Ruderal/Ephemeral	81	Terrestrial	Various						Low	2	Same distinctiveness or better habitat required ≥	Low	1	Medium	0.67			No
Sparsely vegetated land - Tall forbs	16	Terrestrial	g	Grassland					Low	2	Same distinctiveness or better habitat required ≥	Low	1	Medium	0.67			No
Sparsely vegetated land - Inland rock outcrop and scree habitats	s1a	Terrestrial	s	Sparsely vegetated land	s1	Inland rock	s1a	Inland rock outcrop and scree habitats	High	6	Same habitat required =	High	0.33	Low	1			No
Sparsely vegetated land - Limestone pavement	s1b	Terrestrial	s	Sparsely vegetated land	s1	Inland rock	s1b	Limestone pavement	V.High	8	Same habitat required – bespoke compensation option ⚠	Very High	0.1	Medium	0.67			Yes
Sparsely vegetated land - Maritime cliff and slopes	s2a	Terrestrial	s	Sparsely vegetated land	s2	Supralittoral rock	s2a	Maritime cliff and slopes	High	6	Same habitat required =	High	0.33	Medium	0.67			No
Sparsely vegetated land - Other inland rock and scree	s1d	Terrestrial	s	Sparsely vegetated land	s1	Inland rock	s1d	Other inland rock and scree	Medium	4	Same broad habitat or a higher distinctiveness habitat required (≥)	Medium	0.67	Medium	0.67			No
Urban - Allotments	616	Terrestrial	c	Cropland					Low	2	Same distinctiveness or better habitat required ≥	Low	1	Low	1			No
Urban - Artificial unvegetated, unsealed surface	u1c	Terrestrial	u	Urban	u1	Built-up areas and gardens	u1c	Artificial unvegetated, unsealed surface	V.Low	0	Compensation Not Required	Low	1	Low	1			No
Urban - Bioswale	849	Terrestrial	Various						Low	2	Same distinctiveness or better habitat required ≥	Medium	0.67	Low	1			No
Urban - Intensive green roof	88	Terrestrial	u	Urban	u1	Built-up areas and gardens	u1b	Developed land; sealed surface	Low	2	Same distinctiveness or better habitat required ≥	Low	1	Low	1			No
Urban - Built linear features	u1e	Terrestrial	u	Urban	u1	Built-up areas and gardens	u1e	Built linear features	V.Low	0	Compensation Not Required	Low	1	Low	1			No
Urban - Cemeteries and churchyards	90	Terrestrial	Various						Medium	4	Same broad habitat or a higher distinctiveness habitat required (≥)	Medium	0.67	Low	1			No
Urban - Developed land; sealed surface	u1b	Terrestrial	u	Urban	u1	Built-up areas and gardens	u1b	Developed land; sealed surface	V.Low	0	Compensation Not Required	Low	1	Low	1			No
Urban - Other green roof	89	Terrestrial	u	Urban	u1	Built-up areas and gardens	u1b	Developed land; sealed surface	Low	2	Same distinctiveness or better habitat required ≥	Low	1	Low	1			No
Urban - Facade-bound green wall	843	Terrestrial	u	Urban	u1	Built-up areas and gardens	u1b	Developed land; sealed surface	Low	2	Same distinctiveness or better habitat required ≥	Medium	0.67	Medium	0.67			No
Urban - Ground based green wall	842	Terrestrial	u	Urban	u1	Built-up areas and gardens	u1b	Developed land; sealed surface	Low	2	Same distinctiveness or better habitat required ≥	Medium	0.67	Medium	0.67			No
Urban - Ground level planters	845	Terrestrial	u	Urban	u1	Built-up areas and gardens			Low	2	Same distinctiveness or better habitat required ≥	Low	1	Low	1			No
Urban - Biodiverse green roof	87	Terrestrial	u	Urban	u1	Built-up areas and gardens	u1b	Developed land; sealed surface	Medium	4	Same broad habitat or a higher distinctiveness habitat required (≥)	Medium	0.67	Medium	0.67			No
Urban - Introduced shrub	847	Terrestrial	u	Urban	u1	Built-up areas and gardens			Low	2	Same distinctiveness or better habitat required ≥	Low	1	Low	1			No
Urban - Open mosaic habitats on previously developed land	80	Terrestrial	Various						High	6	Same habitat required =	Medium	0.67	Medium	0.67			No
Urban - Rain garden	850	Terrestrial	Various						Low	2	Same distinctiveness or better habitat required ≥	Low	1	Low	1			No
Urban - Actively worked sand pit quarry or open cast mine	85	Terrestrial	Various						Low	2	Same distinctiveness or better habitat required ≥	Medium	0.67	Low	1			No
Urban - Sustainable drainage system	848	Terrestrial	Various						Low	2	Same distinctiveness or better habitat required ≥	Medium	0.67	Medium	0.67			No
Urban - Unvegetated garden	829	Terrestrial	u	Urban	u1	Built-up areas and gardens			V.Low	0	Compensation Not Required	Low	1	Low	1			No
Urban - Vacant or derelict land	82	Terrestrial	Various						Low	2	Same distinctiveness or better habitat required ≥	Low	1	Low	1	Justify why not Open Mosaic		No
Urban - Bare ground	510	Terrestrial	Various						Low	2	Same distinctiveness or better habitat required ≥	Low	1	Low	1	Justify why not Open Mosaic		No
Urban - Vegetated garden	828	Terrestrial	Various						Low	2	Same distinctiveness or better habitat required ≥	Low	1	Low	1			No
Individual trees - Urban tree	NE0014	Terrestrial							Medium	4	Same broad habitat or a higher distinctiveness habitat required (≥)	Low	1	Low	1			Yes/No
Individual trees - Rural tree	NE0016	Terrestrial							Medium	4	Same broad habitat or a higher distinctiveness habitat required (≥)	Low	1	Low	1			Yes/No
Wetland - Blanket bog	f1a	Terrestrial	f	Wetland	f1	Bog	f1a	Blanket bog	V.High	8	Same habitat required – bespoke compensation option ⚠	Very High	0.1	High	0.33			Yes
Wetland - Depressions on peat substrates (H7150)	56	Terrestrial	Various						V.High	8	Same habitat required – bespoke compensation option ⚠	Very High	0.1	High	0.33			No
Wetland - Fens (upland and lowland)	f2a/f2c/f2f	Terrestrial	f	Wetland	f2	Fen marsh and swamp	Various	Lowland fens/Upland flushes, fens and swamps/Other wetlands	V.High	8	Same habitat required – bespoke compensation option ⚠	High	0.33	High	0.33			Yes/No
Wetland - Lowland raised bog	f1b	Terrestrial	f	Wetland	f1	Bog	f1b	Lowland raised bog	V.High	8	Same habitat required – bespoke compensation option ⚠	Very High	0.1	High	0.33			Yes/No
Wetland - Oceanic valley mire[1] (D2.1)	D2.1	Terrestrial							V.High	8	Same habitat required – bespoke compensation option ⚠	Very High	0.1	High	0.33			No
Wetland - Purple moor grass and rush pastures	f2b	Terrestrial	f	Wetland	f2	Fen marsh and swamp	f2b	Purple moor grass and rush pastures	V.High	8	Same habitat required – bespoke compensation option ⚠	High	0.33	High	0.33			No
Wetland - Reedbeds	f2e	Terrestrial	f	Wetland	f2	Fen marsh and swamp	f2e	Reedbeds	High	6	Same habitat required =	Medium	0.67	Medium	0.67			No
Wetland - Transition mires and quaking bogs (H7140)	f2c8/f2a8	Terrestrial	f	Wetland	f2	Fen marsh and swamp	Various	Lowland fens/Upland flushes, fens and swamps	V.High	8	Same habitat required – bespoke compensation option ⚠	Very High	0.1	High	0.33			No
Woodland and forest - Felled	206	Terrestrial	Various						High	6	Same habitat required =	High	0.33	Low	1			Yes/No
Woodland and forest - Lowland beech and yew woodland	w1c	Terrestrial	w	Woodland and forest	w1	Broadleaved and mixed woodland	w1c	Lowland beech and yew woodland	High	6	Same habitat required =	High	0.33	High	0.33			Yes/No
Woodland and forest - Lowland mixed deciduous woodland	w1f	Terrestrial	w	Woodland and forest	w1	Broadleaved and mixed woodland	w1f	Lowland mixed deciduous woodland	High	6	Same habitat required =	High	0.33	High	0.33			Yes/No
Woodland and forest - Native pine woodlands	w2a	Terrestrial	w	Woodland and forest	w2	Coniferous woodland	w2a	Native pine woodlands	High	6	Same habitat required =	High	0.33	High	0.33			Yes/No
Woodland and forest - Other coniferous woodland	w2c	Terrestrial	w	Woodland and forest	w2	Coniferous woodland	w2c	Other coniferous woodland	Low	2	Same distinctiveness or better habitat required ≥	Low	1	Low	1			Yes/No
Woodland and forest - Other Scot's pine woodland	w2b	Terrestrial	w	Woodland and forest	w2	Coniferous woodland	w2b	Other Scot's pine woodland	Medium	4	Same broad habitat or a higher distinctiveness habitat required (≥)	Medium	0.67	Medium	0.67			Yes/No
Woodland and forest - Other woodland; broadleaved	w1g	Terrestrial	w	Woodland and forest	w1	Broadleaved and mixed woodland	w1g	Other woodland; broadleaved	Medium	4	Same broad habitat or a higher distinctiveness habitat required (≥)	Low	1	Low	1			Yes/No
Woodland and forest - Other woodland; mixed	w1h	Terrestrial	w	Woodland and forest	w1	Broadleaved and mixed woodland	w1h	Other woodland; mixed	Medium	4	Same broad habitat or a higher distinctiveness habitat required (≥)	Low	1	Low	1			Yes/No
Woodland and forest - Upland birchwoods	w1e	Terrestrial	w	Woodland and forest	w1	Broadleaved and mixed woodland	w1e	Upland birchwoods	High	6	Same habitat required =	Medium	0.67	Medium	0.67			Yes/No
Woodland and forest - Upland mixed ashwoods	w1b	Terrestrial	w	Woodland and forest	w1	Broadleaved and mixed woodland	w1b	Upland mixed ashwoods	High	6	Same habitat required =	High	0.33	High	0.33			Yes/No
Woodland and forest - Upland oakwood	w1a	Terrestrial	w	Woodland and forest	w1	Broadleaved and mixed woodland	w1a	Upland oakwood	High	6	Same habitat required =	High	0.33	High	0.33			Yes/No
Woodland and forest - Wet woodland	w1d	Terrestrial	w	Woodland and forest	w1	Broadleaved and mixed woodland	w1d	Wet woodland	High	6	Same habitat required =	Medium	0.67	Medium	0.67			Yes/No
Woodland and forest - Wood-pasture and parkland	26	Terrestrial	Various						V.High	8	Same habitat required – bespoke compensation option ⚠	Very High	0.1	High	0.33			Yes/No
Woodland and forest - Felled	206	Terrestrial	Various						High	6	Same habitat required =	High	0.33	Low	1			Yes/No
Coastal lagoons - Coastal lagoons	x02	Intertidal	X02/03	Coastal lagoons		Coastal lagoons			High	6	Same habitat required =	Medium	0.67	Medium	0.67			No
Rocky shore - High energy littoral rock	a1.1	Intertidal	A1	Rocky shore		High energy littoral rock			High	6	Same habitat required =	High	0.33	Medium	0.67			No
Rocky shore - High energy littoral rock - on peat, clay or chalk	A1.1	Intertidal	A1	Rocky shore		High energy littoral rock - on bedrock including chalk, peat or clay			V.High	8	Same habitat required – bespoke compensation option ⚠	Very High	0.1	Medium	0.67			No
Rocky shore - Moderate energy littoral rock	A1.2	Intertidal	A1	Rocky shore		Moderate energy littoral rock			High	6	Same habitat required =	High	0.33	Medium	0.67			No
Rocky shore - Moderate energy littoral rock - on peat, clay or chalk	A1.2 PCC	Intertidal	A1	Rocky shore		Moderate energy littoral rock - on bedrock including chalk, peat or clay			V.High	8	Same habitat required – bespoke compensation option ⚠	Very High	0.1	Medium	0.67			No
Rocky shore - Low energy littoral rock	A1.3	Intertidal	A1	Rocky shore		Low energy littoral rock			High	6	Same habitat required =	High	0.33	Medium	0.67			No
Rocky shore - Low energy littoral rock - on peat, clay or chalk	A1.3 PCC	Intertidal	A1	Rocky shore		Low energy littoral rock - on bedrock including chalk, peat or clay			V.High	8	Same habitat required – bespoke compensation option ⚠	Very High	0.1	Medium	0.67			No
Rocky shore - Features of littoral rock	A1.4	Intertidal	A1	Rocky shore		Features of littoral rock			High	6	Same habitat required =	High	0.33	Medium	0.67			No
Rocky shore - Features of littoral rock - on peat, clay or chalk	A1.PCC	Intertidal	A1	Rocky shore		Features of littoral rock - on bedrock including chalk, peat or clay			V.High	8	Same habitat required – bespoke compensation option ⚠	Very High	0.1	Medium	0.67			No
Coastal saltmarsh - Saltmarshes and saline reedbeds	A2.5	Intertidal	A2	Coastal saltmarsh		Coastal saltmarshes and saline reedbeds			High	6	Same habitat required =	High	0.33	Medium	0.67			Yes/No
Coastal saltmarsh - Artificial saltmarshes and saline reedbeds	ART_A2.5	Intertidal		Coastal saltmarsh		Artificial saltmarshes and saline reedbeds			Low	2	Same distinctiveness or better habitat required ≥	High	0.33	Medium	0.67	For these habitats the		Yes/No
Intertidal sediment - Littoral coarse sediment	A2.1	Intertidal	A2	Intertidal sediment		Littoral coarse sediment			Medium	4	Same broad habitat or a higher distinctiveness habitat required (≥)	Medium	0.67	Medium	0.67			No
Intertidal sediment - Littoral mud	A2.3	Intertidal	A2	Intertidal sediment		Littoral mud			High	6	Same habitat required =	High	0.33	Medium	0.67			No
Intertidal sediment - Littoral mixed sediments	A2.4	Intertidal	A2	Intertidal sediment		Littoral mixed sediments			High	6	Same habitat required =	High	0.33	Medium	0.67			No
Intertidal sediment - Littoral seagrass	A2.6	Intertidal	A2	Intertidal sediment		Littoral sediments dominated by aquatic angiosperms			High	6	Same habitat required =	High	0.33	High	0.33			No
Intertidal sediment - Littoral seagrass on peat, clay or chalk	A2.6 PCC	Intertidal	A2	Intertidal sediment		Littoral seagrass - on peat, clay or chalk			V.High	8	Same habitat required – bespoke compensation option ⚠	Very High	0.1	High	0.33			No
Intertidal sediment - Littoral biogenic reefs - Mussels	A2.7 M	Intertidal		Intertidal sediment		Littoral biogenic reefs - Mussels			High	6	Same habitat required =	High	0.33	Medium	0.67			No
Intertidal sediment - Littoral biogenic reefs - Sabellaria	A2.7 S	Intertidal	A2	Intertidal sediment		Littoral biogenic reefs - Sabellaria			High	6	Same habitat required =	High	0.33	Medium	0.67			No
Intertidal sediment - Features of littoral sediment	A2.8	Intertidal	A2	Intertidal sediment		Features of littoral sediment			High	6	Same habitat required =	High	0.33	Medium	0.67			No
Intertidal sediment - Artificial littoral coarse sediment	ART_A2.1	Intertidal	A2	Intertidal sediment		Artificial littoral coarse sediment			Low	2	Same distinctiveness or better habitat required ≥	Medium	0.67	Medium	0.67	Artificial sedimentary		No
Intertidal sediment - Artificial littoral mud	ART_A2.3	Intertidal		Intertidal sediment		Artificial littoral mud			Low	2	Same distinctiveness or better habitat required ≥	High	0.33	Medium	0.67	See above		No
Intertidal sediment - Artificial littoral sand	ART_A2.21/A2.22/A2.23	Intertidal		Intertidal sediment		Artificial littoral sand			Low	2	Same distinctiveness or better habitat required ≥	Medium	0.67	Medium	0.67	See above		No
Intertidal sediment - Artificial littoral muddy sand	ART_A2.24	Intertidal	A2	Intertidal sediment		Artificial littoral mud			Low	2	Same distinctiveness or better habitat required ≥	High	0.33	Medium	0.67	See above		No
Intertidal sediment - Artificial littoral mixed sediments	ART_A2.4	Intertidal	A2	Intertidal sediment		Artificial littoral mixed sediments			Low	2	Same distinctiveness or better habitat required ≥	High	0.33	Medium	0.67	See above		No
Intertidal sediment - Artificial littoral seagrass	ART_A2.6	Intertidal	A2	Intertidal sediment		Artificial littoral seagrass			Low	2	Same distinctiveness or better habitat required ≥	High	0.33	High	0.33	See basic description for		No
Intertidal sediment - Artificial littoral biogenic reefs	ART_A2.7	Intertidal	A2	Intertidal sediment		Artificial littoral biogenic reefs			Low	2	Same distinctiveness or better habitat required ≥	High	0.33	Medium	0.67	See basic description for		No
Intertidal sediment - Littoral sand	A2.21/A2.22/A2.23	Intertidal		Intertidal sediment		Littoral sand			Medium	4	Same broad habitat or a higher distinctiveness habitat required (≥)	Medium	0.67	Medium	0.67			No
Intertidal sediment - Littoral muddy sand	A2.24	Intertidal		Intertidal sediment		Littoral muddy sand			High	6	Same habitat required =	High	0.33	Medium	0.67			No
Intertidal hard structures - Artificial hard structures	ART_A1	Intertidal		Intertidal hard structures		Artificial hard structures			Low	2	Same distinctiveness or better habitat required ≥	Medium	0.67	Medium	0.67	Artificial hard structures are		No
Intertidal hard structures - Artificial features of hard structures	ART_A1.4	Intertidal		Intertidal hard structures		Artificial features of hard structures			Low	2	Same distinctiveness or better habitat required ≥	Medium	0.67	Medium	0.67	Where man-made materials		No
Intertidal hard structures - Artificial hard structures with integrated greening of	ART_A1_IGGI	Intertidal		Intertidal hard structures		Artificial hard structures with Integrated Greening of Grey Infrastructure (IGGI)			Medium	4	Same broad habitat or a higher distinctiveness habitat required (≥)	Medium	0.67	Medium	0.67	Where natural materials		No
Watercourse footprint - Watercourse footprint	NE0017	Watercourse							V.low	0	Compensation Not Required	Low	1	Low	1	Area footprint of watercourse		No

Distinctiveness categories

Distinctiveness category	Distinctiveness score	Suggested action
V.High	8	Same habitat required – bespoke compensation option ⚠
High	6	Same habitat required =
Medium	4	Same broad habitat or a higher distinctiveness habitat required (≥)
Low	2	Same distinctiveness or better habitat required ≥
V.Low	0	Compensation Not Required
Irreplaceable Habitats		Bespoke compensation likely to be required

Con

Condition Multiplier
Good
Fairly Good
Moderate
Fairly Poor
Poor
Condition Assessment N/A
N/A - Other

dition categories

Condition Assessment Score
0
0.5
1
1.5
2
2.5
3

Bespoke Compensation For Unacceptable Losses Agreed
Yes
No
Negotiate

Broad Habitate	Conditional Broad Habitat Label
Cropland	Cropland
Grassland	Grassland
Heathland and shrub	Heathland_and_shrub
Lakes	Lakes
Sparsely vegetated land	Sparsely_vegetated_land
Urban	Urban
Woodland	Woodland
Woodland and forest	Woodland_and_forest
Coastal lagoons	Coastal_lagoons
Rocky shore	Rocky_shore
Coastal saltmarsh	Coastal_saltmarsh
Intertidal sediment	Intertidal_sediment
Intertidal hard structures	Intertidal_hard_structures
Watercourse footprint	Watercourse_footprint
Individual trees	Individual_trees

Creation	
Broad Habitate	Conditional Broad Habitat Label
Cropland	Cropland
Grassland	Grassland
Heathland and shrub	Heathland_and_shrub
Lakes	Lakes
Sparsely vegetated land	Sparsely_vegetated_land
Urban	Urban
Woodland	Woodland
Woodland and forest	Woodland_and_forest 2
Coastal lagoons	Coastal_lagoons
Rocky shore	Rocky_shore
Coastal saltmarsh	Coastal_saltmarsh
Intertidal sediment	Intertidal_sediment
Intertidal hard structures	Intertidal_hard_structures
Watercourse footprint	Watercourse_footprint
Individual trees	Individual_trees

Enhancement	
Broad Habitate	Conditional Broad Habitat Label
Cropland	Cropland
Grassland	Grassland
Heathland and shrub	Heathland_and_shrub
Lakes	Lakes
Sparsely vegetated land	Sparsely_vegetated_land
Urban	Urban
Woodland	Woodland
Woodland and forest	Woodland_and_forest 2
Coastal lagoons	Coastal_lagoons
Rocky shore	Rocky_shore
Coastal saltmarsh	Coastal_saltmarsh
Intertidal sediment	Intertidal_sediment
Intertidal hard structures	Intertidal_hard_structures
Watercourse footprint	Watercourse_footprint
Individual trees	Individual_trees

Return To Start

All Habitats

1	2	2	3	4	5	6	7	8	9	10	11	12	13	14	15	16	17	18	19	20	21	22	23	24	25	26	27	28	29	30	31
Habitat Description	Group	Distinctiveness	Trading Notes	Existing area baseline on-site	Existing units baseline on-site	Existing area retained on-site	Existing units retained on-site	Existing area lost on-site	Existing units lost baseline on-site	Proposed area creation on-site post development	Proposed units creation on-site post development	Proposed area enhancement on-site post development	Proposed units enhancement on-site post development	Total proposed area on-site post development	Total proposed units on-site post development	Net area change on-site	Net unit change on-site	Existing area off-site	Existing units off-site	Retained area off-site	Retained units off-site	Proposed area creation off-site	Proposed units creation off-site	Proposed area enhancement off-site	Proposed units enhancement off-site	Total proposed area off-site	Total proposed units off-site	Off-site net area change	Off-site net unit change	Overall area change	Overall unit change
Cropland - Arable field margins cultivated annually	Cropland	Medium	Same broad habitat or a higher distinctiveness habitat required (≥)	0.00	0.00	0.00	0.00	0.00	0.00	0.00	0.00	0.00	0.00	0.00	0.00	0.00	0.00	0.00	0.00	0.00	0.00	0.00	0.00	0.00	0.00	0.00	0.00	0.00	0.00	0.00	0.00
Cropland - Arable field margins game bird mix	Cropland	Medium	Same broad habitat or a higher distinctiveness habitat required (≥)	0.00	0.00	0.00	0.00	0.00	0.00	0.00	0.00	0.00	0.00	0.00	0.00	0.00	0.00	0.00	0.00	0.00	0.00	0.00	0.00	0.00	0.00	0.00	0.00	0.00	0.00	0.00	0.00
Cropland - Arable field margins pollen and nectar	Cropland	Medium	Same broad habitat or a higher distinctiveness habitat required (≥)	0.00	0.00	0.00	0.00	0.00	0.00	0.00	0.00	0.00	0.00	0.00	0.00	0.00	0.00	0.00	0.00	0.00	0.00	0.00	0.00	0.00	0.00	0.00	0.00	0.00	0.00	0.00	0.00
Cropland - Arable field margins tussocky	Cropland	Medium	Same broad habitat or a higher distinctiveness habitat required (≥)	0.00	0.00	0.00	0.00	0.00	0.00	0.00	0.00	0.00	0.00	0.00	0.00	0.00	0.00	0.00	0.00	0.00	0.00	0.00	0.00	0.00	0.00	0.00	0.00	0.00	0.00	0.00	0.00
Cropland - Cereal crops	Cropland	Low	Same distinctiveness or better habitat required ≥	155.10	310.19	0.00	0.00	155.10	310.19	0.00	0.00	0.00	0.00	0.00	0.00	-155.10	-310.19	0.00	0.00	0.00	0.00	0.00	0.00	0.00	0.00	0.00	0.00	0.00	0.00	-155.10	-310.19
Cropland - Winter stubble	Cropland	Low	Same distinctiveness or better habitat required ≥	0.00	0.00	0.00	0.00	0.00	0.00	0.00	0.00	0.00	0.00	0.00	0.00	0.00	0.00	0.00	0.00	0.00	0.00	0.00	0.00	0.00	0.00	0.00	0.00	0.00	0.00	0.00	0.00
Cropland - Horticulture	Cropland	Low	Same distinctiveness or better habitat required ≥	0.00	0.00	0.00	0.00	0.00	0.00	0.00	0.00	0.00	0.00	0.00	0.00	0.00	0.00	0.00	0.00	0.00	0.00	0.00	0.00	0.00	0.00	0.00	0.00	0.00	0.00	0.00	0.00
Cropland - Intensive orchards	Cropland	Low	Same distinctiveness or better habitat required ≥	0.00	0.00	0.00	0.00	0.00	0.00	0.00	0.00	0.00	0.00	0.00	0.00	0.00	0.00	0.00	0.00	0.00	0.00	0.00	0.00	0.00	0.00	0.00	0.00	0.00	0.00	0.00	0.00
Cropland - Non-cereal crops	Cropland	Low	Same distinctiveness or better habitat required ≥	0.00	0.00	0.00	0.00	0.00	0.00	0.00	0.00	0.00	0.00	0.00	0.00	0.00	0.00	0.00	0.00	0.00	0.00	0.00	0.00	0.00	0.00	0.00	0.00	0.00	0.00	0.00	0.00
Cropland - Temporary grass and clover leys	Cropland	Low	Same distinctiveness or better habitat required ≥	0.00	0.00	0.00	0.00	0.00	0.00	0.00	0.00	0.00	0.00	0.00	0.00	0.00	0.00	0.00	0.00	0.00	0.00	0.00	0.00	0.00	0.00	0.00	0.00	0.00	0.00	0.00	0.00
Grassland - Traditional orchards	Grassland	High	Same habitat required =	0.00	0.00	0.00	0.00	0.00	0.00	0.46	2.70	0.00	0.00	0.46	2.70	0.46	2.70	0.00	0.00	0.00	0.00	0.00	0.00	0.00	0.00	0.00	0.00	0.00	0.00	0.46	2.70
Grassland - Bracken	Grassland	Low	Same distinctiveness or better habitat required ≥	0.00	0.00	0.00	0.00	0.00	0.00	0.00	0.00	0.00	0.00	0.00	0.00	0.00	0.00	0.00	0.00	0.00	0.00	0.00	0.00	0.00	0.00	0.00	0.00	0.00	0.00	0.00	0.00
Grassland - Floodplain wetland mosaic and CFGM	Grassland	High	Same habitat required =	0.00	0.00	0.00	0.00	0.00	0.00	0.00	0.00	0.00	0.00	0.00	0.00	0.00	0.00	0.00	0.00	0.00	0.00	0.00	0.00	0.00	0.00	0.00	0.00	0.00	0.00	0.00	0.00
Grassland - Lowland calcareous grassland	Grassland	High	Same habitat required =	0.00	0.00	0.00	0.00	0.00	0.00	0.00	0.00	0.00	0.00	0.00	0.00	0.00	0.00	0.00	0.00	0.00	0.00	0.00	0.00	0.00	0.00	0.00	0.00	0.00	0.00	0.00	0.00
Grassland - Lowland dry acid grassland	Grassland	V.High	Same habitat required – bespoke compensation option ⚠	0.00	0.00	0.00	0.00	0.00	0.00	0.00	0.00	0.00	0.00	0.00	0.00	0.00	0.00	0.00	0.00	0.00	0.00	0.00	0.00	0.00	0.00	0.00	0.00	0.00	0.00	0.00	0.00
Grassland - Lowland meadows	Grassland	V.High	Same habitat required – bespoke compensation option ⚠	0.00	0.00	0.00	0.00	0.00	0.00	0.00	0.00	0.00	0.00	0.00	0.00	0.00	0.00	0.00	0.00	0.00	0.00	0.00	0.00	0.00	0.00	0.00	0.00	0.00	0.00	0.00	0.00
Grassland - Modified grassland	Grassland	Low	Same distinctiveness or better habitat required ≥	36.72	73.51	0.00	0.00	36.72	73.51	20.63	41.33	0.00	0.00	20.63	41.33	-16.09	-32.18	0.00	0.00	0.00	0.00	0.00	0.00	0.00	0.00	0.00	0.00	0.00	0.00	-16.09	-32.18
Grassland - Other lowland acid grassland	Grassland	Medium	Same broad habitat or a higher distinctiveness habitat required (≥)	0.00	0.00	0.00	0.00	0.00	0.00	0.00	0.00	0.00	0.00	0.00	0.00	0.00	0.00	0.00	0.00	0.00	0.00	0.00	0.00	0.00	0.00	0.00	0.00	0.00	0.00	0.00	0.00
Grassland - Other neutral grassland	Grassland	Medium	Same broad habitat or a higher distinctiveness habitat required (≥)	14.21	127.87	0.50	3.98	1.40	11.55	42.29	318.32	12.32	152.53	55.10	474.83	40.89	346.96	0.00	0.00	0.00	0.00	0.00	0.00	0.00	0.00	0.00	0.00	0.00	0.00	40.89	346.96
Grassland - Tall herb communities (H6430)	Grassland	High	Same habitat required =	0.00	0.00	0.00	0.00	0.00	0.00	0.00	0.00	0.00	0.00	0.00	0.00	0.00	0.00	0.00	0.00	0.00	0.00	0.00	0.00	0.00	0.00	0.00	0.00	0.00	0.00	0.00	0.00
Grassland - Upland acid grassland	Grassland	Medium	Same broad habitat or a higher distinctiveness habitat required (≥)	0.00	0.00	0.00	0.00	0.00	0.00	0.00	0.00	0.00	0.00	0.00	0.00	0.00	0.00	0.00	0.00	0.00	0.00	0.00	0.00	0.00	0.00	0.00	0.00	0.00	0.00	0.00	0.00
Grassland - Upland calcareous grassland	Grassland	High	Same habitat required =	0.00	0.00	0.00	0.00	0.00	0.00	0.00	0.00	0.00	0.00	0.00	0.00	0.00	0.00	0.00	0.00	0.00	0.00	0.00	0.00	0.00	0.00	0.00	0.00	0.00	0.00	0.00	0.00
Grassland - Upland hay meadows	Grassland	V.High	Same habitat required – bespoke compensation option ⚠	0.00	0.00	0.00	0.00	0.00	0.00	0.00	0.00	0.00	0.00	0.00	0.00	0.00	0.00	0.00	0.00	0.00	0.00	0.00	0.00	0.00	0.00	0.00	0.00	0.00	0.00	0.00	0.00
Heathland and shrub - Blackthorn scrub	Heathland and shrub	Medium	Same broad habitat or a higher distinctiveness habitat required (≥)	0.00	0.00	0.00	0.00	0.00	0.00	0.00	0.00	0.00	0.00	0.00	0.00	0.00	0.00	0.00	0.00	0.00	0.00	0.00	0.00	0.00	0.00	0.00	0.00	0.00	0.00	0.00	0.00
Heathland and shrub - Bramble scrub	Heathland and shrub	Medium	Same broad habitat or a higher distinctiveness habitat required (≥)	0.12	0.50	0.00	0.00	0.12	0.50	0.00	0.00	0.00	0.00	0.00	0.00	-0.12	-0.50	0.00	0.00	0.00	0.00	0.00	0.00	0.00	0.00	0.00	0.00	0.00	0.00	-0.12	-0.50
Heathland and shrub - Gorse scrub	Heathland and shrub	Medium	Same broad habitat or a higher distinctiveness habitat required (≥)	0.00	0.00	0.00	0.00	0.00	0.00	0.00	0.00	0.00	0.00	0.00	0.00	0.00	0.00	0.00	0.00	0.00	0.00	0.00	0.00	0.00	0.00	0.00	0.00	0.00	0.00	0.00	0.00
Heathland and shrub - Hawthorn scrub	Heathland and shrub	Medium	Same broad habitat or a higher distinctiveness habitat required (≥)	0.00	0.00	0.00	0.00	0.00	0.00	0.00	0.00	0.00	0.00	0.00	0.00	0.00	0.00	0.00	0.00	0.00	0.00	0.00	0.00	0.00	0.00	0.00	0.00	0.00	0.00	0.00	0.00
Heathland and shrub - Hazel scrub	Heathland and shrub	Medium	Same broad habitat or a higher distinctiveness habitat required (≥)	0.00	0.00	0.00	0.00	0.00	0.00	0.00	0.00	0.00	0.00	0.00	0.00	0.00	0.00	0.00	0.00	0.00	0.00	0.00	0.00	0.00	0.00	0.00	0.00	0.00	0.00	0.00	0.00
Heathland and shrub - Lowland heathland	Heathland and shrub	High	Same habitat required =	0.00	0.00	0.00	0.00	0.00	0.00	0.00	0.00	0.00	0.00	0.00	0.00	0.00	0.00	0.00	0.00	0.00	0.00	0.00	0.00	0.00	0.00	0.00	0.00	0.00	0.00	0.00	0.00
Heathland and shrub - Mixed scrub	Heathland and shrub	Medium	Same broad habitat or a higher distinctiveness habitat required (≥)	2.38	19.04	0.78	6.26	1.26	10.07	9.16	69.22	0.34	3.92	10.28	79.41	7.90	60.37	0.00	0.00	0.00	0.00	0.00	0.00	0.00	0.00	0.00	0.00	0.00	0.00	7.90	60.37
Heathland and shrub - Mountain heaths and willow scrub	Heathland and shrub	V.High	Same habitat required – bespoke compensation option ⚠	0.00	0.00	0.00	0.00	0.00	0.00	0.00	0.00	0.00	0.00	0.00	0.00	0.00	0.00	0.00	0.00	0.00	0.00	0.00	0.00	0.00	0.00	0.00	0.00	0.00	0.00	0.00	0.00
Heathland and shrub - Rhododendron scrub	Heathland and shrub	Low	Same distinctiveness or better habitat required ≥	0.00	0.00	0.00	0.00	0.00	0.00	0.00	0.00	0.00	0.00	0.00	0.00	0.00	0.00	0.00	0.00	0.00	0.00	0.00	0.00	0.00	0.00	0.00	0.00	0.00	0.00	0.00	0.00
Heathland and shrub - Dunes with sea buckthorn (H2160)	Heathland and shrub	High	Same habitat required =	0.00	0.00	0.00	0.00	0.00	0.00	0.00	0.00	0.00	0.00	0.00	0.00	0.00	0.00	0.00	0.00	0.00	0.00	0.00	0.00	0.00	0.00	0.00	0.00	0.00	0.00	0.00	0.00
Heathland and shrub - Other sea buckthorn scrub	Heathland and shrub	Low	Same distinctiveness or better habitat required ≥	0.00	0.00	0.00	0.00	0.00	0.00	0.00	0.00	0.00	0.00	0.00	0.00	0.00	0.00	0.00	0.00	0.00	0.00	0.00	0.00	0.00	0.00	0.00	0.00	0.00	0.00	0.00	0.00
Heathland and shrub - Willow scrub	Heathland and shrub	Medium	Same broad habitat or a higher distinctiveness habitat required (≥)	0.00	0.00	0.00	0.00	0.00	0.00	0.00	0.00	0.00	0.00	0.00	0.00	0.00	0.00	0.00	0.00	0.00	0.00	0.00	0.00	0.00	0.00	0.00	0.00	0.00	0.00	0.00	0.00
Heathland and shrub - Upland heathland	Heathland and shrub	High	Same habitat required =	0.00	0.00	0.00	0.00	0.00	0.00	0.00	0.00	0.00	0.00	0.00	0.00	0.00	0.00	0.00	0.00	0.00	0.00	0.00	0.00	0.00	0.00	0.00	0.00	0.00	0.00	0.00	0.00
Lakes - Aquifer fed naturally fluctuating water bodies	Lakes	V.High	Same habitat required – bespoke compensation option ⚠	0.00	0.00	0.00	0.00	0.00	0.00	0.00	0.00	0.00	0.00	0.00	0.00	0.00	0.00	0.00	0.00	0.00	0.00	0.00	0.00	0.00	0.00	0.00	0.00	0.00	0.00	0.00	0.00
Lakes - Ornamental lake or pond	Lakes	Low	Same distinctiveness or better habitat required ≥	0.00	0.00	0.00	0.00	0.00	0.00	0.00	0.00	0.00	0.00	0.00	0.00	0.00	0.00	0.00	0.00	0.00	0.00	0.00	0.00	0.00	0.00	0.00	0.00	0.00	0.00	0.00	0.00
Lakes - High alkalinity lakes	Lakes	High	Same habitat required =	0.00	0.00	0.00	0.00	0.00	0.00	0.00	0.00	0.00	0.00	0.00	0.00	0.00	0.00	0.00	0.00	0.00	0.00	0.00	0.00	0.00	0.00	0.00	0.00	0.00	0.00	0.00	0.00
Lakes - Low alkalinity lakes	Lakes	High	Same habitat required =	0.00	0.00	0.00	0.00	0.00	0.00	0.00	0.00	0.00	0.00	0.00	0.00	0.00	0.00	0.00	0.00	0.00	0.00	0.00	0.00	0.00	0.00	0.00	0.00	0.00	0.00	0.00	0.00
Lakes - Marl lakes	Lakes	High	Same habitat required =	0.00	0.00	0.00	0.00	0.00	0.00	0.00	0.00	0.00	0.00	0.00	0.00	0.00	0.00	0.00	0.00	0.00	0.00	0.00	0.00	0.00	0.00	0.00	0.00	0.00	0.00	0.00	0.00
Lakes - Moderate alkalinity lakes	Lakes	High	Same habitat required =	0.00	0.00	0.00	0.00	0.00	0.00	0.00	0.00	0.00	0.00	0.00	0.00	0.00	0.00	0.00	0.00	0.00	0.00	0.00	0.00	0.00	0.00	0.00	0.00	0.00	0.00	0.00	0.00
Lakes - Peat lakes	Lakes	High	Same habitat required =	0.00	0.00	0.00	0.00	0.00	0.00	0.00	0.00	0.00	0.00	0.00	0.00	0.00	0.00	0.00	0.00	0.00	0.00	0.00	0.00	0.00	0.00	0.00	0.00	0.00	0.00	0.00	0.00
Lakes - Ponds (priority habitat)	Lakes	High	Same habitat required =	0.00	0.00	0.00	0.00	0.00	0.00	0.00	0.00	0.00	0.00	0.00	0.00	0.00	0.00	0.00	0.00	0.00	0.00	0.00	0.00	0.00	0.00	0.00	0.00	0.00	0.00	0.00	0.00
Lakes - Ponds (non-priority habitat)	Lakes	Medium	Same broad habitat or a higher distinctiveness habitat required (≥)	0.00	0.00	0.00	0.00	0.00	0.00	0.44	3.61	0.00	0.00	0.44	3.61	0.44	3.61	0.00	0.00	0.00	0.00	0.00	0.00	0.00	0.00	0.00	0.00	0.00	0.00	0.44	3.61
Lakes - Reservoirs	Lakes	Medium	Same broad habitat or a higher distinctiveness habitat required (≥)	0.00	0.00	0.00	0.00	0.00	0.00	0.00	0.00	0.00	0.00	0.00	0.00	0.00	0.00	0.00	0.00	0.00	0.00	0.00	0.00	0.00	0.00	0.00	0.00	0.00	0.00	0.00	0.00
Lakes - Temporary lakes ponds and pools (H3170)	Lakes	High	Same habitat required =	0.00	0.00	0.00	0.00	0.00	0.00	0.00	0.00	0.00	0.00	0.00	0.00	0.00	0.00	0.00	0.00	0.00	0.00	0.00	0.00	0.00	0.00	0.00	0.00	0.00	0.00	0.00	0.00
Sparsely vegetated land - Calaminarian grasslands	Sparsely vegetated land	V.High	Same habitat required – bespoke compensation option ⚠	0.00	0.00	0.00	0.00	0.00	0.00	0.00	0.00	0.00	0.00	0.00	0.00	0.00	0.00	0.00	0.00	0.00	0.00	0.00	0.00	0.00	0.00	0.00	0.00	0.00	0.00	0.00	0.00
Sparsely vegetated land - Coastal sand dunes	Sparsely vegetated land	High	Same habitat required =	0.00	0.00	0.00	0.00	0.00	0.00	0.00	0.00	0.00	0.00	0.00	0.00	0.00	0.00	0.00	0.00	0.00	0.00	0.00	0.00	0.00	0.00	0.00	0.00	0.00	0.00	0.00	0.00
Sparsely vegetated land - Coastal vegetated shingle	Sparsely vegetated land	High	Same habitat required =	0.00	0.00	0.00	0.00	0.00	0.00	0.00	0.00	0.00	0.00	0.00	0.00	0.00	0.00	0.00	0.00	0.00	0.00	0.00	0.00	0.00	0.00	0.00	0.00	0.00	0.00	0.00	0.00
Sparsely vegetated land - Ruderal/Ephemeral	Sparsely vegetated land	Low	Same distinctiveness or better habitat required ≥	3.43	6.87	0.13	0.26	3.30	6.60	0.00	0.00	0.00	0.00	0.13	0.26	-3.30	-6.60	0.00	0.00	0.00	0.00	0.00	0.00	0.00	0.00	0.00	0.00	0.00	0.00	-3.30	-6.60
Sparsely vegetated land - Tall forbs	Sparsely vegetated land	Low	Same distinctiveness or better habitat required ≥	0.00	0.00	0.00	0.00	0.00	0.00	0.00	0.00	0.00	0.00	0.00	0.00	0.00	0.00	0.00	0.00	0.00	0.00	0.00	0.00	0.00	0.00	0.00	0.00	0.00	0.00	0.00	0.00
Sparsely vegetated land - Inland rock outcrop and scree habitats	Sparsely vegetated land	High	Same habitat required =	0.00	0.00	0.00	0.00	0.00	0.00	0.00	0.00	0.00	0.00	0.00	0.00	0.00	0.00	0.00	0.00	0.00	0.00	0.00	0.00	0.00	0.00	0.00	0.00	0.00	0.00	0.00	0.00
Sparsely vegetated land - Limestone pavement	Sparsely vegetated land	V.High	Same habitat required – bespoke compensation option ⚠	0.00	0.00	0.00	0.00	0.00	0.00	0.00	0.00	0.00	0.00	0.00	0.00	0.00	0.00	0.00	0.00	0.00	0.00	0.00	0.00	0.00	0.00	0.00	0.00	0.00	0.00	0.00	0.00
Sparsely vegetated land - Maritime cliff and slopes	Sparsely vegetated land	High	Same habitat required =	0.00	0.00	0.00	0.00	0.00	0.00	0.00	0.00	0.00	0.00	0.00	0.00	0.00	0.00	0.00	0.00	0.00	0.00	0.00	0.00	0.00	0.00	0.00	0.00	0.00	0.00	0.00	0.00
Sparsely vegetated land - Other inland rock and scree	Sparsely vegetated land	Medium	Same broad habitat or a higher distinctiveness habitat required (≥)	0.00	0.00	0.00	0.00	0.00	0.00	0.00	0.00	0.00	0.00	0.00	0.00	0.00	0.00	0.00	0.00	0.00	0.00	0.00	0.00	0.00	0.00	0.00	0.00	0.00	0.00	0.00	0.00
Urban - Allotments	Urban	Low	Same distinctiveness or better habitat required ≥	0.00	0.00	0.00	0.00	0.00	0.00	1.83	7.08	0.00	0.00	1.83	7.08	1.83	7.08	0.00	0.00	0.00	0.00	0.00	0.00	0.00	0.00	0.00	0.00	0.00	0.00	1.83	7.08
Urban - Artificial unvegetated, unsealed surface	Urban	V.Low	Compensation Not Required	0.00	0.00	0.00	0.00	0.00	0.00	0.00	0.00	0.00	0.00	0.00	0.00	0.00	0.00	0.00	0.00	0.00	0.00	0.00	0.00	0.00	0.00	0.00	0.00	0.00	0.00	0.00	0.00
Urban - Bioswale	Urban	Low	Same distinctiveness or better habitat required ≥	0.00	0.00	0.00	0.00	0.00	0.00	0.00	0.00	0.00	0.00	0.00	0.00	0.00	0.00	0.00	0.00	0.00	0.00	0.00	0.00	0.00	0.00	0.00	0.00	0.00	0.00	0.00	0.00
Urban - Intensive green roof	Urban	Low	Same distinctiveness or better habitat required ≥	0.00	0.00	0.00	0.00	0.00	0.00	0.00	0.00	0.00	0.00	0.00	0.00	0.00	0.00	0.00	0.00	0.00	0.00	0.00	0.00	0.00	0.00	0.00	0.00	0.00	0.00	0.00	0.00
Urban - Built linear features	Urban	V.Low	Compensation Not Required	4.39	0.00	4.37	0.00	0.01	0.00	0.00	0.00	0.00	0.00	4.37	0.00	-0.01	0.00	0.00	0.00	0.00	0.00	0.00	0.00	0.00	0.00	0.00	0.00	0.00	0.00	-0.01	0.00
Urban - Cemeteries and churchyards	Urban	Medium	Same broad habitat or a higher distinctiveness habitat required (≥)	0.00	0.00	0.00	0.00	0.00	0.00	0.00	0.00	0.00	0.00	0.00	0.00	0.00	0.00	0.00	0.00	0.00	0.00	0.00	0.00	0.00	0.00	0.00	0.00	0.00	0.00	0.00	0.00
Urban - Developed land; sealed surface	Urban	V.Low	Compensation Not Required	0.72	0.00	0.00	0.00	0.72	0.00	85.79	0.00	0.00	0.00	85.79	0.00	85.07	0.00	0.00	0.00	0.00	0.00	0.00	0.00	0.00	0.00	0.00	0.00	0.00	0.00	85.07	0.00
Urban - Other green roof	Urban	Low	Same distinctiveness or better habitat required ≥	0.00	0.00	0.00	0.00	0.00	0.00	0.00	0.00	0.00	0.00	0.00	0.00	0.00	0.00	0.00	0.00	0.00	0.00	0.00	0.00	0.00	0.00	0.00	0.00	0.00	0.00	0.00	0.00
Urban - Facade-bound green wall	Urban	Low	Same distinctiveness or better habitat required ≥	0.00	0.00	0.00	0.00	0.00	0.00	0.00	0.00	0.00	0.00	0.00	0.00	0.00	0.00	0.00	0.00	0.00	0.00	0.00	0.00	0.00	0.00	0.00	0.00	0.00	0.00	0.00	0.00
Urban - Ground based green wall	Urban	Low	Same distinctiveness or better habitat required ≥	0.00	0.00	0.00	0.00	0.00	0.00	0.00	0.00	0.00	0.00	0.00	0.00	0.00	0.00	0.00	0.00	0.00	0.00	0.00	0.00	0.00	0.00	0.00	0.00	0.00	0.00	0.00	0.00
Urban - Ground level planters	Urban	Low	Same distinctiveness or better habitat required ≥	0.00	0.00	0.00	0.00	0.00	0.00	0.00	0.00	0.00	0.00	0.00	0.00	0.00	0.00	0.00	0.00	0.00	0.00	0.00	0.00	0.00	0.00	0.00	0.00	0.00	0.00	0.00	0.00
Urban - Biodiverse green roof	Urban	Medium	Same broad habitat or a higher distinctiveness habitat required (≥)	0.00	0.00	0.00	0.00	0.00	0.00	0.00	0.00	0.00	0.00	0.00	0.00	0.00	0.00	0.00	0.00	0.00	0.00	0.00	0.00	0.00	0.00	0.00	0.00	0.00	0.00	0.00	0.00
Urban - Introduced shrub	Urban	Low	Same distinctiveness or better habitat required ≥	0.00	0.00	0.00	0.00	0.00	0.00	0.65	1.26	0.00	0.00	0.65	1.26	0.65	1.26	0.00	0.00	0.00	0.00	0.00	0.00	0.00	0.00	0.00	0.00	0.00	0.00	0.65	1.26
Urban - Open mosaic habitats on previously developed land	Urban	High	Same habitat required =	0.00	0.00	0.00	0.00	0.00	0.00	0.00	0.00	0.00	0.00	0.00	0.00	0.00	0.00	0.00	0.00	0.00	0.00	0.00	0.00	0.00	0.00	0.00	0.00	0.00	0.00	0.00	0.00
Urban - Rain garden	Urban	Low	Same distinctiveness or better habitat required ≥	0.00	0.00	0.00	0.00	0.00	0.00	0.00	0.00	0.00	0.00	0.00	0.00	0.00	0.00	0.00	0.00	0.00	0.00	0.00	0.00	0.00	0.00	0.00	0.00	0.00	0.00	0.00	0.00
Urban - Actively worked sand pit quarry or open cast mine	Urban	Low	Same distinctiveness or better habitat required ≥	0.00	0.00	0.00	0.00	0.00	0.00	0.00	0.00	0.00	0.00	0.00	0.00	0.00	0.00	0.00	0.00	0.00	0.00	0.00	0.00	0.00	0.00	0.00	0.00	0.00	0.00	0.00	0.00
Individual trees - Urban tree	Individual trees	Medium	Same broad habitat or a higher distinctiveness habitat required (≥)	0.00	0.00	0.00	0.00	0.00	0.00	8.96	25.09	0.00	0.00	8.96	25.09	8.96	25.09	0.00	0.00	0.00	0.00	0.00	0.00	0.00	0.00	0.00	0.00	0.00	0.00	8.96	25.09
Urban - Sustainable drainage system	Urban	Low	Same distinctiveness or better habitat required ≥	0.00	0.00	0.00	0.00	0.00	0.00	0.00	0.00	0.00	0.00	0.00	0.00	0.00	0.00	0.00	0.00	0.00	0.00	0.00	0.00	0.00	0.00	0.00	0.00	0.00	0.00	0.00	0.00
Urban - Unvegetated garden	Urban	V.Low	Compensation Not Required	0.00	0.00	0.00	0.00	0.00	0.00	0.00	0.00	0.00	0.00	0.00	0.00	0.00	0.00	0.00	0.00	0.00	0.00	0.00	0.00	0.00	0.00	0.00	0.00	0.00	0.00	0.00	0.00
Urban - Vacant or derelict land	Urban	Low	Same distinctiveness or better habitat required ≥	0.00	0.00	0.00	0.00	0.00	0.00	0.00	0.00	0.00	0.00	0.00	0.00	0.00	0.00	0.00	0.00	0.00	0.00	0.00	0.00	0.00	0.00	0.00	0.00	0.00	0.00	0.00	0.00
Urban - Bare ground	Urban	Low	Same distinctiveness or better habitat required ≥	2.61	5.23	0.00	0.00	2.61	5.23	0.00	0.00	0.00	0.00	0.00	0.00	-2.61	-5.23	0.00	0.00	0.00	0.00	0.00	0.00	0.00	0.00	0.00	0.00	0.00	0.00	-2.61	-5.23
Urban - Vegetated garden	Urban	Low	Same distinctiveness or better habitat required ≥	0.00	0.00	0.00	0.00	0.00	0.00	32.13	62.01	0.00	0.00	32.13	62.01	32.13	62.01	0.00	0.00	0.00	0.00	0.00	0.00	0.00	0.00	0.00	0.00	0.00	0.00	32.13	62.01
Wetland - Blanket bog	Wetland	V.High	Same habitat required – bespoke compensation option ⚠	0.00	0.00	0.00	0.00	0.00	0.00	0.00	0.00	0.00	0.00	0.00	0.00	0.00	0.00	0.00	0.00	0.00	0.00	0.00	0.00	0.00	0.00	0.00	0.00	0.00	0.00	0.00	0.00
Wetland - Depressions on peat substrates (H7150)	Wetland	V.High	Same habitat required – bespoke compensation option ⚠	0.00	0.00	0.00	0.00	0.00	0.00	0.00	0.00	0.00	0.00	0.00	0.00	0.00	0.00	0.00	0.00	0.00	0.00	0.00	0.00	0.00	0.00	0.00	0.00	0.00	0.00	0.00	0.00
Wetland - Fens (upland and lowland)	Wetland	V.High	Same habitat required – bespoke compensation option ⚠	0.00	0.00	0.00	0.00	0.00	0.00	0.00	0.00	0.00	0.00	0.00	0.00	0.00	0.00	0.00	0.00	0.00	0.00	0.00	0.00	0.00	0.00	0.00	0.00	0.00	0.00	0.00	0.00
Wetland - Lowland raised bog	Wetland	V.High	Same habitat required – bespoke compensation option ⚠	0.00	0.00	0.00	0.00	0.00	0.00	0.00	0.00	0.00	0.00	0.00	0.00	0.00	0.00	0.00	0.00	0.00	0.00	0.00	0.00	0.00	0.00	0.00	0.00	0.00	0.00	0.00	0.00
Wetland - Oceanic valley mire[1] (D2.1)	Wetland	V.High	Same habitat required – bespoke compensation option ⚠	0.00	0.00	0.00	0.00	0.00	0.00	0.00	0.00	0.00	0.00	0.00	0.00	0.00	0.00	0.00	0.00	0.00	0.00	0.00	0.00	0.00	0.00	0.00	0.00	0.00	0.00	0.00	0.00
Wetland - Purple moor grass and rush pastures	Wetland	V.High	Same habitat required – bespoke compensation option ⚠	0.00	0.00	0.00	0.00	0.00	0.00	0.00	0.00	0.00	0.00	0.00	0.00	0.00	0.00	0.00	0.00	0.00	0.00	0.00	0.00	0.00	0.00	0.00	0.00	0.00	0.00	0.00	0.00
Wetland - Reedbeds	Wetland	High	Same habitat required =	0.00	0.00	0.00	0.00	0.00	0.00	2.14	15.45	0.00	0.00	2.14	15.45	2.14	15.45	0.00	0.00	0.00	0.00	0.00	0.00	0.00	0.00	0.00	0.00	0.00	0.00	2.14	15.45
Wetland - Transition mires and quaking bogs (H7140)	Wetland	V.High	Same habitat required – bespoke compensation option ⚠	0.00	0.00	0.00	0.00	0.00	0.00	0.00	0.00	0.00	0.00	0.00	0.00	0.00	0.00	0.00	0.00	0.00	0.00	0.00	0.00	0.00	0.00	0.00	0.00	0.00	0.00	0.00	0.00
Woodland and forest - Felled	Woodland and forest	High	Same habitat required =	0.00	0.00	0.00	0.00	0.00	0.00	0.00	0.00	0.00	0.00	0.00	0.00	0.00	0.00	0.00	0.00	0.00	0.00	0.00	0.00	0.00	0.00	0.00	0.00	0.00	0.00	0.00	0.00
Woodland and forest - Lowland beech and yew woodland	Woodland and forest	High	Same habitat required =	0.00	0.00	0.00	0.00	0.00	0.00	0.00	0.00	0.00	0.00	0.00	0.00	0.00	0.00	0.00	0.00	0.00	0.00	0.00	0.00	0.00	0.00	0.00	0.00	0.00	0.00	0.00	0.00
Woodland and forest - Lowland mixed deciduous woodland	Woodland and forest	High	Same habitat required =	0.00	0.00	0.00	0.00	0.00	0.00	0.00	0.00	0.00	0.00	0.00	0.00	0.00	0.00	0.00	0.00	0.00	0.00	0.00	0.00	0.00	0.00	0.00	0.00	0.00	0.00	0.00	0.00
Woodland and forest - Native pine woodlands	Woodland and forest	High	Same habitat required =	0.00	0.00	0.00	0.00	0.00	0.00	0.00	0.00	0.00	0.00	0.00	0.00	0.00	0.00	0.00	0.00	0.00	0.00	0.00	0.00	0.00	0.00	0.00	0.00	0.00	0.00	0.00	0.00
Woodland and forest - Other coniferous woodland	Woodland and forest	Low	Same distinctiveness or better habitat required ≥	0.00	0.00	0.00	0.00	0.00	0.00	0.00	0.00	0.00	0.00	0.00	0.00	0.00	0.00	0.00	0.00	0.00	0.00	0.00	0.00	0.00	0.00	0.00	0.00	0.00	0.00	0.00	0.00
Woodland and forest - Other Scot's pine woodland	Woodland and forest	Medium	Same broad habitat or a higher distinctiveness habitat required (≥)	0.00	0.00	0.00	0.00	0.00	0.00	0.00	0.00	0.00	0.00	0.00	0.00	0.00	0.00	0.00	0.00	0.00	0.00	0.00	0.00	0.00	0.00	0.00	0.00	0.00	0.00	0.00	0.00
Woodland and forest - Other woodland; broadleaved	Woodland and forest	Medium	Same broad habitat or a higher distinctiveness habitat required (≥)	0.16	0.64	0.00	0.00	0.03	0.11	5.76	28.82	0.13	0.90	5.89	29.72	5.73	29.08	0.00	0.00	0.00	0.00	0.00	0.00	0.00	0.00	0.00	0.00	0.00	0.00	5.73	29.08
Woodland and forest - Other woodland; mixed	Woodland and forest	Medium	Same broad habitat or a higher distinctiveness habitat required (≥)	0.00	0.00	0.00	0.00	0.00	0.00	0.00	0.00	0.00	0.00	0.00	0.00	0.00	0.00	0.00	0.00	0.00	0.00	0.00	0.00	0.00	0.00	0.00	0.00	0.00	0.00	0.00	0.00
Woodland and forest - Upland birchwoods	Woodland and forest	High	Same habitat required =	0.00	0.00	0.00	0.00	0.00	0.00	0.00	0.00	0.00	0.00	0.00	0.00	0.00	0.00	0.00	0.00	0.00	0.00	0.00	0.00	0.00	0.00	0.00	0.00	0.00	0.00	0.00	0.00
Woodland and forest - Upland mixed ashwoods	Woodland and forest	High	Same habitat required =	0.00	0.00	0.00	0.00	0.00	0.00	0.00	0.00	0.00	0.00	0.00	0.00	0.00	0.00	0.00	0.00	0.00	0.00	0.00	0.00	0.00	0.00	0.00	0.00	0.00	0.00	0.00	0.00
Woodland and forest - Upland oakwood	Woodland and forest	High	Same habitat required =	0.00	0.00	0.00	0.00	0.00	0.00	0.00	0.00	0.00	0.00	0.00	0.00	0.00	0.00	0.00	0.00	0.00	0.00	0.00	0.00	0.00	0.00	0.00	0.00	0.00	0.00	0.00	0.00
Woodland and forest - Wet woodland	Woodland and forest	High	Same habitat required =	0.00	0.00	0.00	0.00	0.00	0.00	0.00	0.00	0.00	0.00	0.00	0.00	0.00	0.00	0.00	0.00	0.00	0.00	0.00	0.00	0.00	0.00	0.00	0.00	0.00	0.00	0.00	0.00
Woodland and forest - Wood-pasture and parkland	Woodland and forest	V.High	Same habitat required – bespoke compensation option ⚠	0.00	0.00	0.00	0.00	0.00	0.00	0.00	0.00	0.00	0.00	0.00	0.00	0.00	0.00	0.00	0.00	0.00	0.00	0.00	0.00	0.00	0.00	0.00	0.00	0.00	0.00	0.00	0.00
Coastal lagoons - Coastal lagoons	Coastal lagoons	High	Same habitat required =	0.00	0.00	0.00	0.00	0.00	0.00	0.00	0.00	0.00	0.00	0.00	0.00	0.00	0.00	0.00	0.00	0.00	0.00	0.00	0.00	0.00	0.00	0.00	0.00	0.00	0.00	0.00	0.00
Rocky shore - High energy littoral rock	Rocky shore	High	Same habitat required =	0.00	0.00	0.00	0.00	0.00	0.00	0.00	0.00	0.00	0.00	0.00	0.00	0.00	0.00	0.00	0.00	0.00	0.00	0.00	0.00	0.00	0.00	0.00	0.00	0.00	0.00	0.00	0.00
Rocky shore - High energy littoral rock - on peat, clay or chalk	Rocky shore	V.High	Same habitat required – bespoke compensation option ⚠	0.00	0.00	0.00	0.00	0.00	0.00	0.00	0.00	0.00	0.00	0.00	0.00	0.00	0.00	0.00	0.00	0.00	0.00	0.00	0.00	0.00	0.00	0.00	0.00	0.00	0.00	0.00	0.00
Rocky shore - Moderate energy littoral rock	Rocky shore	High	Same habitat required =	0.00	0.00	0.00	0.00	0.00	0.00	0.00	0.00	0.00	0.00	0.00	0.00	0.00	0.00	0.00	0.00	0.00	0.00	0.00	0.00	0.00	0.00	0.00	0.00	0.00	0.00	0.00	0.00
Rocky shore - Moderate energy littoral rock - on peat, clay or chalk	Rocky shore	V.High	Same habitat required – bespoke compensation option ⚠	0.00	0.00	0.00	0.00	0.00	0.00	0.00	0.00	0.00	0.00	0.00	0.00	0.00	0.00	0.00	0.00	0.00	0.00	0.00	0.00	0.00	0.00	0.00	0.00	0.00	0.00	0.00	0.00
Rocky shore - Low energy littoral rock	Rocky shore	High	Same habitat required =	0.00	0.00	0.00	0.00	0.00	0.00	0.00	0.00	0.00	0.00	0.00	0.00	0.00	0.00	0.00	0.00	0.00	0.00	0.00	0.00	0.00	0.00	0.00	0.00	0.00	0.00	0.00	0.00
Rocky shore - Low energy littoral rock - on peat, clay or chalk	Rocky shore	V.High	Same habitat required – bespoke compensation option ⚠	0.00	0.00	0.00	0.00	0.00	0.00	0.00	0.00	0.00	0.00	0.00	0.00	0.00	0.00	0.00	0.00	0.00	0.00	0.00	0.00	0.00	0.00	0.00	0.00	0.00	0.00	0.00	0.00
Rocky shore - Features of littoral rock	Rocky shore	High	Same habitat required =	0.00	0.00	0.00	0.00	0.00	0.00	0.00	0.00	0.00	0.00	0.00	0.00	0.00	0.00	0.00	0.00	0.00	0.00	0.00	0.00	0.00	0.00	0.00	0.00	0.00	0.00	0.00	0.00
Rocky shore - Features of littoral rock - on peat, clay or chalk	Rocky shore	V.High	Same habitat required – bespoke compensation option ⚠	0.00	0.00	0.00	0.00	0.00	0.00	0.00	0.00	0.00	0.00	0.00	0.00	0.00	0.00	0.00	0.00	0.00	0.00	0.00	0.00	0.00	0.00	0.00	0.00	0.00	0.00	0.00	0.00
Intertidal sediment - Littoral coarse sediment	Intertidal sediment	Medium	Same broad habitat or a higher distinctiveness habitat required (≥)	0.00	0.00	0.00	0.00	0.00	0.00	0.00	0.00	0.00	0.00	0.00	0.00	0.00	0.00	0.00	0.00	0.00	0.00	0.00	0.00	0.00	0.00	0.00	0.00	0.00	0.00	0.00	0.00
Intertidal sediment - Littoral mud	Intertidal sediment	High	Same habitat required =	0.00	0.00	0.00	0.00	0.00	0.00	0.00	0.00	0.00	0.00	0.00	0.00	0.00	0.00	0.00	0.00	0.00	0.00	0.00	0.00	0.00	0.00	0.00	0.00	0.00	0.00	0.00	0.00
Intertidal sediment - Littoral mixed sediments	Intertidal sediment	High	Same habitat required =	0.00	0.00	0.00	0.00	0.00	0.00	0.00	0.00	0.00	0.00	0.00	0.00	0.00	0.00	0.00	0.00	0.00	0.00	0.00	0.00	0.00	0.00	0.00	0.00	0.00	0.00	0.00	0.00
Coastal saltmarsh - Saltmarshes and saline reedbeds	Coastal saltmarsh	High	Same habitat required =	0.00	0.00	0.00	0.00	0.00	0.00	0.00	0.00	0.00	0.00	0.00	0.00	0.00	0.00	0.00	0.00	0.00	0.00	0.00	0.00	0.00	0.00	0.00	0.00	0.00	0.00	0.00	0.00
Coastal saltmarsh - Artificial saltmarshes and saline reedbeds	Coastal saltmarsh	Low	Same distinctiveness or better habitat required ≥	0.00	0.00	0.00	0.00	0.00	0.00	0.00	0.00	0.00	0.00	0.00	0.00	0.00	0.00	0.00	0.00	0.00	0.00	0.00	0.00	0.00	0.00	0.00	0.00	0.00	0.00	0.00	0.00
Intertidal sediment - Littoral seagrass	Intertidal sediment	High	Same habitat required =	0.00	0.00	0.00	0.00	0.00	0.00	0.00	0.00	0.00	0.00	0.00	0.00	0.00	0.00	0.00	0.00	0.00	0.00	0.00	0.00	0.00	0.00	0.00	0.00	0.00	0.00	0.00	0.00
Intertidal sediment - Littoral seagrass on peat, clay or chalk	Intertidal sediment	V.High	Same habitat required – bespoke compensation option ⚠	0.00	0.00	0.00	0.00	0.00	0.00	0.00	0.00	0.00	0.00	0.00	0.00	0.00	0.00	0.00	0.00	0.00	0.00	0.00	0.00	0.00	0.00	0.00	0.00	0.00	0.00	0.00	0.00
Intertidal sediment - Littoral biogenic reefs - Mussels	Intertidal sediment	High	Same habitat required =	0.00	0.00	0.00	0.00	0.00	0.00	0.00	0.00	0.00	0.00	0.00	0.00	0.00	0.00	0.00	0.00	0.00	0.00	0.00	0.00	0.00	0.00	0.00	0.00	0.00	0.00	0.00	0.00
Intertidal sediment - Littoral biogenic reefs - Sabellaria	Intertidal sediment	High	Same habitat required =	0.00	0.00	0.00	0.00	0.00	0.00	0.00	0.00	0.00	0.00	0.00	0.00	0.00	0.00	0.00	0.00	0.00	0.00	0.00	0.00	0.00	0.00	0.00	0.00	0.00	0.00	0.00	0.00
Intertidal sediment - Features of littoral sediment	Intertidal sediment	High	Same habitat required =	0.00	0.00	0.00	0.00	0.00	0.00	0.00	0.00	0.00	0.00	0.00	0.00	0.00	0.00	0.00	0.00	0.00	0.00	0.00	0.00	0.00	0.00	0.00	0.00	0.00	0.00	0.00	0.00
Intertidal sediment - Artificial littoral coarse sediment	Intertidal sediment	Low	Same distinctiveness or better habitat required ≥	0.00	0.00	0.00	0.00	0.00	0.00	0.00	0.00	0.00	0.00	0.00	0.00	0.00	0.00	0.00	0.00	0.00	0.00	0.00	0.00	0.00	0.00	0.00	0.00	0.00	0.00	0.00	0.00
Intertidal sediment - Artificial littoral mud	Intertidal sediment	Low	Same distinctiveness or better habitat required ≥	0.00	0.00	0.00	0.00	0.00	0.00	0.00	0.00	0.00	0.00	0.00	0.00	0.00	0.00	0.00	0.00	0.00	0.00	0.00	0.00	0.00	0.00	0.00	0.00	0.00	0.00	0.00	0.00
Intertidal sediment - Artificial littoral sand	Intertidal sediment	Low	Same distinctiveness or better habitat required ≥	0.00	0.00	0.00	0.00	0.00	0.00	0.00	0.00	0.00	0.00	0.00	0.00	0.00	0.00	0.00	0.00	0.00	0.00	0.00	0.00	0.00	0.00	0.00	0.00	0.00	0.00	0.00	0.00
Intertidal sediment - Artificial littoral muddy sand	Intertidal sediment	Low	Same distinctiveness or better habitat required ≥	0.00	0.00	0.00	0.00	0.00	0.00	0.00	0.00	0.00	0.00	0.00	0.00	0.00	0.00	0.00	0.00	0.00	0.00	0.00	0.00	0.00	0.00	0.00	0.00	0.00	0.00	0.00	0.00
Intertidal sediment - Artificial littoral mixed sediments	Intertidal sediment	Low	Same distinctiveness or better habitat required ≥	0.00	0.00	0.00	0.00	0.00	0.00	0.00	0.00	0.00	0.00	0.00	0.00	0.00	0.00	0.00	0.00	0.00	0.00	0.00	0.00	0.00	0.00	0.00	0.00	0.00	0.00	0.00	0.00
Intertidal sediment - Artificial littoral seagrass	Intertidal sediment	Low	Same distinctiveness or better habitat required ≥	0.00	0.00	0.00	0.00	0.00	0.00	0.00	0.00	0.00	0.00	0.00	0.00	0.00	0.00	0.00	0.00	0.00	0.00	0.00	0.00	0.00	0.00	0.00	0.00	0.00	0.00	0.00	0.00
Intertidal sediment - Artificial littoral biogenic reefs	Intertidal sediment	Low	Same distinctiveness or better habitat required ≥	0.00	0.00	0.00	0.00	0.00	0.00	0.00	0.00	0.00	0.00	0.00	0.00	0.00	0.00	0.00	0.00	0.00	0.00	0.00	0.00	0.00	0.00	0.00	0.00	0.00	0.00	0.00	0.00
Intertidal sediment - Littoral sand	Intertidal sediment	Medium	Same broad habitat or a higher distinctiveness habitat required (≥)	0.00	0.00	0.00	0.00	0.00	0.00	0.00	0.00	0.00	0.00	0.00	0.00	0.00	0.00	0.00	0.00	0.00	0.00	0.00	0.00	0.00	0.00	0.00	0.00	0.00	0.00	0.00	0.00
Intertidal sediment - Littoral muddy sand	Intertidal sediment	High	Same habitat required =	0.00	0.00	0.00	0.00	0.00	0.00	0.00	0.00	0.00	0.00	0.00	0.00	0.00	0.00	0.00	0.00	0.00	0.00	0.00	0.00	0.00	0.00	0.00	0.00	0.00	0.00	0.00	0.00
Intertidal hard structures - Artificial hard structures	Intertidal hard structures	Low	Same distinctiveness or better habitat required ≥	0.00	0.00	0.00	0.00	0.00	0.00	0.00	0.00	0.00	0.00	0.00	0.00	0.00	0.00	0.00	0.00	0.00	0.00	0.00	0.00	0.00	0.00	0.00	0.00	0.00	0.00	0.00	0.00
Intertidal hard structures - Artificial features of hard structures	Intertidal hard structures	Low	Same distinctiveness or better habitat required ≥	0.00	0.00	0.00	0.00	0.00	0.00	0.00	0.00	0.00	0.00	0.00	0.00	0.00	0.00	0.00	0.00	0.00	0.00	0.00	0.00	0.00	0.00	0.00	0.00	0.00	0.00	0.00	0.00
Intertidal hard structures - Artificial hard structures with integrated greening of grey infrastructure (	Intertidal hard structures	Medium	Same broad habitat or a higher distinctiveness habitat required (≥)	0.00	0.00	0.00	0.00	0.00	0.00	0.00	0.00	0.00	0.00	0.00	0.00	0.00	0.00	0.00	0.00	0.00	0.00	0.00	0.00	0.00	0.00	0.00	0.00	0.00	0.00	0.00	0.00
Watercourse footprint - Watercourse footprint	Watercourse footprint	V.Low	Compensation Not Required	0.00	0.00	0.00	0.00	0.00	0.00	0.00	0.00	0.00	0.00	0.00	0.00	0.00	0.00	0.00	0.00	0.00	0.00	0.00	0.00	0.00	0.00	0.00	0.00	0.00	0.00	0.00	0.00
Individual trees - Rural tree	Individual trees	Medium	Same broad habitat or a higher distinctiveness habitat required (≥)	1.98	17.63	1.98	17.63	0.00	0.00	0.00	0.00	0.00	0.00	1.98	17.63	0.00	0.00	0.00	0.00	0.00	0.00	0.00	0.00	0.00	0.00	0.00	0.00	0.00	0.00	0.00	0.00
0	0	0	0	0.00	0.00	0.00	0.00	0.00	0.00	0.00	0.00	0.00	0.00	0.00	0.00	0.00	0.00	0.00	0.00	0.00	0.00	0.00	0.00	0.00	0.00	0.00	0.00	0.00	0.00	0.00	0.00
0	0	0	0	0.00	0.00	0.00	0.00	0.00	0.00	0.00	0.00	0.00	0.00	0.00	0.00	0.00	0.00	0.00	0.00	0.00	0.00	0.00	0.00	0.00	0.00	0.00	0.00	0.00	0.00	0.00	0.00
0	0	0	0	0.00	0.00	0.00	0.00	0.00	0.00	0.00	0.00	0.00	0.00	0.00	0.00	0.00	0.00	0.00	0.00	0.00	0.00	0.00	0.00	0.00	0.00	0.00	0.00	0.00	0.00	0.00	0.00
0	0	0	0	0.00	0.00	0.00	0.00	0.00	0.00	0.00	0.00	0.00	0.00	0.00	0.00	0.00	0.00	0.00	0.00	0.00	0.00	0.00	0.00	0.00	0.00	0.00	0.00	0.00	0.00	0.00	0.00
0	0	0	0	0.00	0.00	0.00	0.00	0.00	0.00	0.00	0.00	0.00	0.00	0.00	0.00	0.00	0.00	0.00	0.00	0.00	0.00	0.00	0.00	0.00	0.00	0.00	0.00	0.00	0.00	0.00	0.00

Group Sub-totals

On-site habitat group	Existing area	Existing value	Proposed area on-site	Proposed value on-site	On-site area change	On-site unit change
Cropland	155.1	310.2	0.0	0.0	-155.1	-310.2
Grassland	50.9	201.4	76.2	518.9	25.3	317.5
Heathland and shrub	2.5	19.5	10.3	79.4	7.8	59.9
Lakes	0.0	0.0	0.4	3.6	0.4	3.6
Sparsely vegetated land	3.4	6.9	0.1	0.3	-3.3	-6.6
Urban	7.7	5.2	124.8	70.3	117.1	65.1
Wetland	0.0	0.0	2.1	15.5	2.1	15.5
Woodland and forest	0.2	0.6	5.9	29.7	5.7	29.1
Intertidal sediment	0.0	0.0	0.0	0.0	0.0	0.0
Coastal saltmarsh	0.0	0.0	0.0	0.0	0.0	0.0
Rocky shore	0.0	0.0	0.0	0.0	0.0	0.0
Coastal lagoons	0.0	0.0	0.0	0.0	0.0	0.0
Intertidal hard structures	0.0	0.0	0.0	0.0	0.0	0.0
Individual trees	2.0	17.6	10.9	42.7	9.0	25.1
Watercourse footprint	0.0	0.0	0.0	0.0	0.0	0.0

Off-site habitat group	Existing area	Existing value	Proposed area off-site	Proposed value off-site	Off-site area change	Off-site unit change
Cropland	0.0	0.0	0.0	0.0	0.0	0.0
Grassland	0.0	0.0	0.0	0.0	0.0	0.0
Heathland and shrub	0.0	0.0	0.0	0.0	0.0	0.0
Lakes	0.0	0.0	0.0	0.0	0.0	0.0
Sparsely vegetated land	0.0	0.0	0.0	0.0	0.0	0.0
Urban	0.0	0.0	0.0	0.0	0.0	0.0
Wetland	0.0	0.0	0.0	0.0	0.0	0.0
Woodland and forest	0.0	0.0	0.0	0.0	0.0	0.0
Intertidal sediment	0.0	0.0	0.0	0.0	0.0	0.0
Coastal saltmarsh	0.0	0.0	0.0	0.0	0.0	0.0
Rocky shore	0.0	0.0	0.0	0.0	0.0	0.0
Coastal lagoons	0.0	0.0	0.0	0.0	0.0	0.0
Intertidal hard structures	0.0	0.0	0.0	0.0	0.0	0.0
Individual trees	0.0	0.0	0.0	0.0	0.0	0.0
Watercourse footprint	0.0	0.0	0.0	0.0	0.0	0.0

Hedgerows and lines of trees

1	2	3	4	5	6	7	8	9	10	11	12	13	14	15	16	17	18	19	20	21	22	23	24	25	26	27	28	29	30	31	32
Hedgerow type	Group	Distinctiveness	Trading Notes	Existing length baseline on-site	Existing units baseline on-site	Existing length retained on-site	Existing Units retained on-site	Existing length lost on-site	Existing units lost baseline on-site	Proposed length creation on-site post development	Proposed units creation on-site post development	Proposed length enhancement on-site post development	Proposed units enhancement on-site post development	Total proposed length on-site post development	Total proposed units on-site post development	Net length change on-site	Net unit change on-site	Existing length off-site	Existing units off-site	Retained length off-site	Retained units off-site	Proposed length creation off-site	Proposed units creation off-site	Proposed length enhancement off-site	Proposed units Enhancement off-site	Total proposed length off-site	Total proposed units off-site	Off-site net length change	Off-site net unit change	Overall length change	Overall unit change
Species-rich native hedgerow with trees - associated with bank or ditch	Hedgerow	V.High	Like for like	0.00	0.00	0.00	0.00	0.00	0.00	0.00	0.00	0.00	0.00	0.00	0.00	0.00	0.00	0.00	0.00	0.00	0.00	0.00	0.00	0.00	0.00	0.00	0.00	0.00	0.00	0.00	0.00
Species-rich native hedgerow with trees	Hedgerow	High	Like for like or better	1.63	19.54	1.63	19.54	0.00	0.00	0.00	0.00	0.00	0.00	1.63	19.54	0.00	0.00	0.00	0.00	0.00	0.00	0.00	0.00	0.00	0.00	0.00	0.00	0.00	0.00	0.00	0.00
Species-rich native hedgerow - associated with bank or ditch	Hedgerow	High	Like for like or better	0.00	0.00	0.00	0.00	0.00	0.00	0.00	0.00	0.00	0.00	0.00	0.00	0.00	0.00	0.00	0.00	0.00	0.00	0.00	0.00	0.00	0.00	0.00	0.00	0.00	0.00	0.00	0.00
Native hedgerow with trees - associated with bank or ditch	Hedgerow	High	Like for like or better	0.00	0.00	0.00	0.00	0.00	0.00	0.00	0.00	0.00	0.00	0.00	0.00	0.00	0.00	0.00	0.00	0.00	0.00	0.00	0.00	0.00	0.00	0.00	0.00	0.00	0.00	0.00	0.00
Species-rich native hedgerow	Hedgerow	Medium	Same distinctiveness band or better	0.47	3.97	0.47	3.97	0.00	0.00	0.00	0.00	0.96	9.97	1.43	13.94	0.96	9.97	0.00	0.00	0.00	0.00	0.00	0.00	0.00	0.00	0.00	0.00	0.00	0.00	0.96	9.97
Native hedgerow - associated with bank or ditch	Hedgerow	Medium	Same distinctiveness band or better	0.00	0.00	0.00	0.00	0.00	0.00	0.00	0.00	0.00	0.00	0.00	0.00	0.00	0.00	0.00	0.00	0.00	0.00	0.00	0.00	0.00	0.00	0.00	0.00	0.00	0.00	0.00	0.00
Native hedgerow with trees	Hedgerow	Medium	Same distinctiveness band or better	0.25	2.03	0.25	2.03	0.00	0.00	0.00	0.00	0.00	0.00	0.25	2.03	0.00	0.00	0.00	0.00	0.00	0.00	0.00	0.00	0.00	0.00	0.00	0.00	0.00	0.00	0.00	0.00
Ecologically valuable line of trees	Hedgerow	Medium	Same distinctiveness band or better	0.00	0.00	0.00	0.00	0.00	0.00	0.00	0.00	0.00	0.00	0.00	0.00	0.00	0.00	0.00	0.00	0.00	0.00	0.00	0.00	0.00	0.00	0.00	0.00	0.00	0.00	0.00	0.00
Ecologically valuable line of trees - associated with bank or ditch	Hedgerow	Medium	Same distinctiveness band or better	0.00	0.00	0.00	0.00	0.00	0.00	0.00	0.00	0.00	0.00	0.00	0.00	0.00	0.00	0.00	0.00	0.00	0.00	0.00	0.00	0.00	0.00	0.00	0.00	0.00	0.00	0.00	0.00
Native hedgerow	Hedgerow	Low	Same distinctiveness band or better	4.18	15.58	3.22	13.66	0.00	0.00	0.00	0.00	0.00	0.00	3.22	13.66	-0.96	-1.92	0.00	0.00	0.00	0.00	0.00	0.00	0.00	0.00	0.00	0.00	0.00	0.00	-0.96	-1.92
Line of trees	Hedgerow	Low	Same distinctiveness band or better	0.06	0.13	0.00	0.00	0.00	0.00	0.00	0.00	0.06	0.21	0.06	0.21	0.00	0.09	0.00	0.00	0.00	0.00	0.00	0.00	0.00	0.00	0.00	0.00	0.00	0.00	0.00	0.09
Line of trees - associated with bank or ditch	Hedgerow	Low	Same distinctiveness band or better	0.00	0.00	0.00	0.00	0.00	0.00	0.00	0.00	0.00	0.00	0.00	0.00	0.00	0.00	0.00	0.00	0.00	0.00	0.00	0.00	0.00	0.00	0.00	0.00	0.00	0.00	0.00	0.00
Non-native and ornamental hedgerow	Hedgerow	V.Low	Same distinctiveness band or better	0.02	0.02	0.02	0.02	0.00	0.00	0.00	0.00	0.00	0.00	0.02	0.02	0.00	0.00	0.00	0.00	0.00	0.00	0.00	0.00	0.00	0.00	0.00	0.00	0.00	0.00	0.00	0.00

Watercourses

1	2	3	4	5	6	7	8	9	10	11	12	13	14	15	16	17	18	19	20	21	22	23	24	25	26	27	28	29	30	31	32
Watercourse type	Group	Distinctiveness	Trading Notes	Existing length baseline on-site	Existing units baseline on-site	Existing length retained on-site	Existing Units retained on-site	Existing length lost on-site	Existing units lost baseline on-site	Proposed length creation on-site post development	Proposed units creation on-site post development	Proposed length enhancement on-site post development	Proposed units enhancement on-site post development	Total proposed length on-site post development	Total proposed units on-site post development	Net length change on-site	Net unit change on-site	Existing length off-site	Existing units off-site	Retained length off-site	Retained units off-site	Proposed length creation off-site	Proposed units creation off-site	Proposed length enhancement off-site	Proposed units Enhancement off-site	Total proposed length off-site	Total proposed units off-site	Off-site net length change	Off-site net unit change	Overall length change	Overall unit change
Priority habitat	Watercourses	V.High	Loss Unacceptable	0.00	0.00	0.00	0.00	0.00	0.00	0.00	0.00	0.00	0.00	0.00	0.00	0.00	0.00	0.00	0.00	0.00	0.00	0.00	0.00	0.00	0.00	0.00	0.00	0.00	0.00	0.00	0.00
Other rivers and streams	Watercourses	High	Avoid	0.00	0.00	0.00	0.00	0.00	0.00	0.00	0.00	0.00	0.00	0.00	0.00	0.00	0.00	0.00	0.00	0.00	0.00	0.00	0.00	0.00	0.00	0.00	0.00	0.00	0.00	0.00	0.00
Ditches	Watercourses	Medium	Avoid, Mitigate or Compensate	0.00	0.00	0.00	0.00	0.00	0.00	0.00	0.00	0.00	0.00	0.00	0.00	0.00	0.00	0.00	0.00	0.00	0.00	0.00	0.00	0.00	0.00	0.00	0.00	0.00	0.00	0.00	0.00
Canals	Watercourses	Medium	Avoid, Mitigate or Compensate	0.00	0.00	0.00	0.00	0.00	0.00	0.00	0.00	0.00	0.00	0.00	0.00	0.00	0.00	0.00	0.00	0.00	0.00	0.00	0.00	0.00	0.00	0.00	0.00	0.00	0.00	0.00	0.00
Culvert	Watercourses	Low	Mitigate or Compensate	0.00	0.00	0.00	0.00	0.00	0.00	0.00	0.00	0.00	0.00	0.00	0.00	0.00	0.00	0.00	0.00	0.00	0.00	0.00	0.00	0.00	0.00	0.00	0.00	0.00	0.00	0.00	0.00

Distinctiveness Band Sub-totals

Very High

Habitat Group	Group	Existing Area	Existing Value Lost	Proposed Area On-site	Proposed Value On-site	On-site Area Change	On-site Unit Change	Proposed Area Off-site	Off-site Unit Change	Unit Change Including Off-site	Units Required Off-site
Grassland - Lowland dry acid grassland	Grassland	0.00	0.00	0.00	0.00	0.00	0.00	0.00	0.00	0.00	
Grassland - Lowland meadows	Grassland	0.00	0.00	0.00	0.00	0.00	0.00	0.00	0.00	0.00	
Grassland - Upland hay meadows	Grassland	0.00	0.00	0.00	0.00	0.00	0.00	0.00	0.00	0.00	
Heathland and shrub - Mountain heaths and willow scrub	Heathland and shrub	0.00	0.00	0.00	0.00	0.00	0.00	0.00	0.00	0.00	
Lakes - Aquifer fed naturally fluctuating water bodies	Lakes	0.00	0.00	0.00	0.00	0.00	0.00	0.00	0.00	0.00	
Sparsely vegetated land - Calaminarian grasslands	Sparsely vegetated land	0.00	0.00	0.00	0.00	0.00	0.00	0.00	0.00	0.00	
Sparsely vegetated land - Limestone pavement	Sparsely vegetated land	0.00	0.00	0.00	0.00	0.00	0.00	0.00	0.00	0.00	
Wetland - Blanket bog	Wetland	0.00	0.00	0.00	0.00	0.00	0.00	0.00	0.00	0.00	
Wetland - Depressions on peat substrates (H7150)	Wetland	0.00	0.00	0.00	0.00	0.00	0.00	0.00	0.00	0.00	
Wetland - Fens (upland and lowland)	Wetland	0.00	0.00	0.00	0.00	0.00	0.00	0.00	0.00	0.00	
Wetland - Lowland raised bog	Wetland	0.00	0.00	0.00	0.00	0.00	0.00	0.00	0.00	0.00	
Wetland - Oceanic valley mire[1] (D2.1)	Wetland	0.00	0.00	0.00	0.00	0.00	0.00	0.00	0.00	0.00	
Wetland - Purple moor grass and rush pastures	Wetland	0.00	0.00	0.00	0.00	0.00	0.00	0.00	0.00	0.00	
Wetland - Transition mires and quaking bogs (H7140)	Wetland	0.00	0.00	0.00	0.00	0.00	0.00	0.00	0.00	0.00	
Woodland and forest - Wood-pasture and parkland	Woodland and forest	0.00	0.00	0.00	0.00	0.00	0.00	0.00	0.00	0.00	
Rocky shore - High energy littoral rock - on peat, clay or chalk	Rocky shore	0.00	0.00	0.00	0.00	0.00	0.00	0.00	0.00	0.00	
Rocky shore - Moderate energy littoral rock - on peat, clay or chalk	Rocky shore	0.00	0.00	0.00	0.00	0.00	0.00	0.00	0.00	0.00	
Rocky shore - Low energy littoral rock - on peat, clay or chalk	Rocky shore	0.00	0.00	0.00	0.00	0.00	0.00	0.00	0.00	0.00	
Rocky shore - Features of littoral rock - on peat, clay or chalk	Rocky shore	0.00	0.00	0.00	0.00	0.00	0.00	0.00	0.00	0.00	
Intertidal sediment - Littoral seagrass on peat, clay or chalk	Intertidal sediment	0.00	0.00	0.00	0.00	0.00	0.00	0.00	0.00	0.00	

High

Habitat Group	Group	Existing Area	Existing Value Lost	Proposed Area On-site	Proposed Value On-site	On-site Area Change	On-site Unit Change	Proposed Area Off-site	Off-site Unit Change	Unit Change Including Off-site	Units Required Off-site
Grassland - Traditional orchards	Grassland	0.00	0.00	0.46	2.70	0.46	2.70	0.00	0.00	2.70	
Grassland - Floodplain wetland mosaic and CFGM	Grassland	0.00	0.00	0.00	0.00	0.00	0.00	0.00	0.00	0.00	
Grassland - Lowland calcareous grassland	Grassland	0.00	0.00	0.00	0.00	0.00	0.00	0.00	0.00	0.00	
Grassland - Tall herb communities (H6430)	Grassland	0.00	0.00	0.00	0.00	0.00	0.00	0.00	0.00	0.00	
Grassland - Upland calcareous grassland	Grassland	0.00	0.00	0.00	0.00	0.00	0.00	0.00	0.00	0.00	
Heathland and shrub - Lowland Heathland	Heathland and shrub	0.00	0.00	0.00	0.00	0.00	0.00	0.00	0.00	0.00	
Heathland and shrub - Dunes with sea buckthorn (H2160)	Heathland and shrub	0.00	0.00	0.00	0.00	0.00	0.00	0.00	0.00	0.00	
Heathland and shrub - Upland heathland	Heathland and shrub	0.00	0.00	0.00	0.00	0.00	0.00	0.00	0.00	0.00	
Lakes - High alkalinity lakes	Lakes	0.00	0.00	0.00	0.00	0.00	0.00	0.00	0.00	0.00	
Lakes - Low alkalinity lakes	Lakes	0.00	0.00	0.00	0.00	0.00	0.00	0.00	0.00	0.00	
Lakes - Marl lakes	Lakes	0.00	0.00	0.00	0.00	0.00	0.00	0.00	0.00	0.00	
Lakes - Moderate alkalinity lakes	Lakes	0.00	0.00	0.00	0.00	0.00	0.00	0.00	0.00	0.00	
Lakes - Peat lakes	Lakes	0.00	0.00	0.00	0.00	0.00	0.00	0.00	0.00	0.00	
Lakes - Ponds (priority habitat)	Lakes	0.00	0.00	0.00	0.00	0.00	0.00	0.00	0.00	0.00	
Lakes - Temporary lakes ponds and pools (H3170)	Lakes	0.00	0.00	0.00	0.00	0.00	0.00	0.00	0.00	0.00	
Sparsely vegetated land - Coastal sand dunes	Sparsely vegetated land	0.00	0.00	0.00	0.00	0.00	0.00	0.00	0.00	0.00	
Sparsely vegetated land - Coastal vegetated shingle	Sparsely vegetated land	0.00	0.00	0.00	0.00	0.00	0.00	0.00	0.00	0.00	
Sparsely vegetated land - Inland rock outcrop and scree habitats	Sparsely vegetated land	0.00	0.00	0.00	0.00	0.00	0.00	0.00	0.00	0.00	
Sparsely vegetated land - Maritime cliff and slopes	Sparsely vegetated land	0.00	0.00	0.00	0.00	0.00	0.00	0.00	0.00	0.00	
Urban - Open mosaic habitats on previously developed land	Urban	0.00	0.00	0.00	0.00	0.00	0.00	0.00	0.00	0.00	
Wetland - Reedbeds	Wetland	0.00	0.00	2.14	15.45	2.14	15.45	0.00	0.00	15.45	
Woodland and forest - Felled	Woodland and forest	0.00	0.00	0.00	0.00	0.00	0.00	0.00	0.00	0.00	
Woodland and forest - Lowland beech and yew woodland	Woodland and forest	0.00	0.00	0.00	0.00	0.00	0.00	0.00	0.00	0.00	
Woodland and forest - Lowland mixed deciduous woodland	Woodland and forest	0.00	0.00	0.00	0.00	0.00	0.00	0.00	0.00	0.00	
Woodland and forest - Native pine woodlands	Woodland and forest	0.00	0.00	0.00	0.00	0.00	0.00	0.00	0.00	0.00	
Woodland and forest - Upland birchwoods	Woodland and forest	0.00	0.00	0.00	0.00	0.00	0.00	0.00	0.00	0.00	
Woodland and forest - Upland mixed ashwoods	Woodland and forest	0.00	0.00	0.00	0.00	0.00	0.00	0.00	0.00	0.00	
Woodland and forest - Upland oakwood	Woodland and forest	0.00	0.00	0.00	0.00	0.00	0.00	0.00	0.00	0.00	
Woodland and forest - Wet woodland	Woodland and forest	0.00	0.00	0.00	0.00	0.00	0.00	0.00	0.00	0.00	
Coastal lagoons - Coastal lagoons	Coastal lagoons	0.00	0.00	0.00	0.00	0.00	0.00	0.00	0.00	0.00	
Rocky shore - High energy littoral rock	Rocky shore	0.00	0.00	0.00	0.00	0.00	0.00	0.00	0.00	0.00	
Rocky shore - Moderate energy littoral rock	Rocky shore	0.00	0.00	0.00	0.00	0.00	0.00	0.00	0.00	0.00	
Rocky shore - Low energy littoral rock	Rocky shore	0.00	0.00	0.00	0.00	0.00	0.00	0.00	0.00	0.00	
Rocky shore - Features of littoral rock	Rocky shore	0.00	0.00	0.00	0.00	0.00	0.00	0.00	0.00	0.00	
Intertidal sediment - Littoral mud	Intertidal sediment	0.00	0.00	0.00	0.00	0.00	0.00	0.00	0.00	0.00	
Intertidal sediment - Littoral mixed sediments	Intertidal sediment	0.00	0.00	0.00	0.00	0.00	0.00	0.00	0.00	0.00	
Coastal saltmarsh - Saltmarshes and saline reedbeds	Coastal saltmarsh	0.00	0.00	0.00	0.00	0.00	0.00	0.00	0.00	0.00	
Intertidal sediment - Littoral biogenic reefs - Mussels	Intertidal sediment	0.00	0.00	0.00	0.00	0.00	0.00	0.00	0.00	0.00	
Intertidal sediment - Littoral biogenic reefs - Sabellaria	Intertidal sediment	0.00	0.00	0.00	0.00	0.00	0.00	0.00	0.00	0.00	
Intertidal sediment - Features of littoral sediment	Intertidal sediment	0.00	0.00	0.00	0.00	0.00	0.00	0.00	0.00	0.00	
Intertidal sediment - Littoral muddy sand	Intertidal sediment	0.00	0.00	0.00	0.00	0.00	0.00	0.00	0.00	0.00	
Intertidal sediment - Littoral seagrass	Intertidal sediment	0.00	0.00	0.00	0.00	0.00	0.00	0.00	0.00	0.00	

Medium

Habitat Group	Group	Existing Area	Existing Value Lost	Proposed Area On-site	Proposed Value On-site	On-site Area Change	On-site Unit Change	Proposed Area Off-site	Off-site Unit Change	Unit Change Including Off-site	Units Required Off-site or Trading Up
Cropland - Arable field margins cultivated annually	Cropland	0.00	0.00	0.00	0.00	0.00	0.00	0.00	0.00	0.00	
Individual trees - Rural tree	Individual trees	1.98	0.00	1.98	17.63	0.00	0.00	0.00	0.00	0.00	
Cropland - Arable field margins game bird mix	Cropland	0.00	0.00	0.00	0.00	0.00	0.00	0.00	0.00	0.00	
Cropland - Arable field margins pollen and nectar	Cropland	0.00	0.00	0.00	0.00	0.00	0.00	0.00	0.00	0.00	
Cropland - Arable field margins tussocky	Cropland	0.00	0.00	0.00	0.00	0.00	0.00	0.00	0.00	0.00	
Grassland - Other lowland acid grassland	Grassland	0.00	0.00	0.00	0.00	0.00	0.00	0.00	0.00	0.00	
Grassland - Other neutral grassland	Grassland	14.21	11.55	55.10	474.83	40.89	346.96	0.00	0.00	346.96	
Grassland - Upland acid grassland	Grassland	0.00	0.00	0.00	0.00	0.00	0.00	0.00	0.00	0.00	
Heathland and shrub - Blackthorn scrub	Heathland and shrub	0.00	0.00	0.00	0.00	0.00	0.00	0.00	0.00	0.00	
Heathland and shrub - Bramble scrub	Heathland and shrub	0.12	0.50	0.00	0.00	-0.12	-0.50	0.00	0.00	-0.50	-0.50
Heathland and shrub - Gorse scrub	Heathland and shrub	0.00	0.00	0.00	0.00	0.00	0.00	0.00	0.00	0.00	
Heathland and shrub - Hawthorn scrub	Heathland and shrub	0.00	0.00	0.00	0.00	0.00	0.00	0.00	0.00	0.00	
Heathland and shrub - Hazel scrub	Heathland and shrub	0.00	0.00	0.00	0.00	0.00	0.00	0.00	0.00	0.00	
Heathland and shrub - Mixed scrub	Heathland and shrub	2.38	10.07	10.28	79.41	7.90	60.37	0.00	0.00	60.37	
Lakes - Ponds (non-priority habitat)	Lakes	0.00	0.00	0.44	3.61	0.44	3.61	0.00	0.00	3.61	
Lakes - Reservoirs	Lakes	0.00	0.00	0.00	0.00	0.00	0.00	0.00	0.00	0.00	
Sparsely vegetated land - Other inland rock and scree	Sparsely vegetated land	0.00	0.00	0.00	0.00	0.00	0.00	0.00	0.00	0.00	
Urban - Cemeteries and churchyards	Urban	0.00	0.00	0.00	0.00	0.00	0.00	0.00	0.00	0.00	
Urban - Biodiverse green roof	Urban	0.00	0.00	0.00	0.00	0.00	0.00	0.00	0.00	0.00	
Woodland and forest - Other Scot's pine woodland	Woodland and forest	0.00	0.00	0.00	0.00	0.00	0.00	0.00	0.00	0.00	
Woodland and forest - Other woodland; broadleaved	Woodland and forest	0.16	0.11	5.89	29.72	5.73	29.08	0.00	0.00	29.08	
Woodland and forest - Other woodland; mixed	Woodland and forest	0.00	0.00	0.00	0.00	0.00	0.00	0.00	0.00	0.00	
Intertidal sediment - Littoral coarse sediment	Intertidal sediment	0.00	0.00	0.00	0.00	0.00	0.00	0.00	0.00	0.00	
Intertidal sediment - Littoral sand	Intertidal sediment	0.00	0.00	0.00	0.00	0.00	0.00	0.00	0.00	0.00	
Intertidal hard structures - Artificial hard structures with integrated greening of grey infrastructure (IGGI)	Intertidal hard structures	0.00	0.00	0.00	0.00	0.00	0.00	0.00	0.00	0.00	
Heathland and shrub - Willow scrub	Heathland and shrub	0.00	0.00	0.00	0.00	0.00	0.00	0.00	0.00	0.00	
Individual trees - Urban tree	Individual trees	0.00	0.00	8.96	25.09	8.96	25.09	0.00	0.00	25.09	

Low

Habitat Group	Group	Existing Area	Existing Value Lost	Proposed Area On-site	Proposed Value On-site	On-site Area Change	On-site Unit Change	Proposed Area Off-site	Off-site Unit Change	Unit Change Including Off-site	Units Required Off-site or Trading Up
Cropland - Cereal crops	Cropland	155.10	310.19	0.00	0.00	-155.10	-310.19	0.00	0.00	-310.19	-310.19
Cropland - Horticulture	Cropland	0.00	0.00	0.00	0.00	0.00	0.00	0.00	0.00	0.00	
Cropland - Intensive orchards	Cropland	0.00	0.00	0.00	0.00	0.00	0.00	0.00	0.00	0.00	
Cropland - Non-cereal crops	Cropland	0.00	0.00	0.00	0.00	0.00	0.00	0.00	0.00	0.00	
Cropland - Temporary grass and clover leys	Cropland	0.00	0.00	0.00	0.00	0.00	0.00	0.00	0.00	0.00	
Cropland - Winter stubble	Cropland	0.00	0.00	0.00	0.00	0.00	0.00	0.00	0.00	0.00	
Grassland - Modified grassland	Grassland	36.72	73.51	20.63	41.33	-16.09	-32.18	0.00	0.00	-32.18	-32.18
Grassland - Bracken	Grassland	0.00	0.00	0.00	0.00	0.00	0.00	0.00	0.00	0.00	
Heathland and shrub - Rhododendron scrub	Heathland and shrub	0.00	0.00	0.00	0.00	0.00	0.00	0.00	0.00	0.00	
Lakes - Ornamental lake or pond	Lakes	0.00	0.00	0.00	0.00	0.00	0.00	0.00	0.00	0.00	
Sparsely vegetated land - Ruderal/ephemeral	Sparsely vegetated land	3.43	6.60	0.13	0.26	-3.30	-6.60	0.00	0.00	-6.60	-6.60
Urban - Bioswale	Urban	0.00	0.00	0.00	0.00	0.00	0.00	0.00	0.00	0.00	
Urban - Allotments	Urban	0.00	0.00	1.83	7.08	1.83	7.08	0.00	0.00	7.08	
Urban - Facade-bound green wall	Urban	0.00	0.00	0.00	0.00	0.00	0.00	0.00	0.00	0.00	
Urban - Ground based green wall	Urban	0.00	0.00	0.00	0.00	0.00	0.00	0.00	0.00	0.00	
Urban - Ground level planters	Urban	0.00	0.00	0.00	0.00	0.00	0.00	0.00	0.00	0.00	
Urban - Other green roof	Urban	0.00	0.00	0.00	0.00	0.00	0.00	0.00	0.00	0.00	
Urban - Introduced shrub	Urban	0.00	0.00	0.65	1.26	0.65	1.26	0.00	0.00	1.26	
Urban - Rain garden	Urban	0.00	0.00	0.00	0.00	0.00	0.00	0.00	0.00	0.00	
Urban - Actively worked sand pit quarry or open cast mine	Urban	0.00	0.00	0.00	0.00	0.00	0.00	0.00	0.00	0.00	
Urban - Bare ground	Urban	2.61	5.23	0.00	0.00	-2.61	-5.23	0.00	0.00	-5.23	-5.23
Urban - Sustainable drainage system	Urban	0.00	0.00	0.00	0.00	0.00	0.00	0.00	0.00	0.00	
Urban - Vacant or derelict land	Urban	0.00	0.00	0.00	0.00	0.00	0.00	0.00	0.00	0.00	
Urban - Vegetated garden	Urban	0.00	0.00	32.13	62.01	32.13	62.01	0.00	0.00	62.01	
Woodland and forest - Other coniferous woodland	Woodland and forest	0.00	0.00	0.00	0.00	0.00	0.00	0.00	0.00	0.00	
Coastal saltmarsh - Artificial saltmarshes and saline reedbeds	Coastal saltmarsh	0.00	0.00	0.00	0.00	0.00	0.00	0.00	0.00	0.00	
Intertidal sediment - Artificial littoral coarse sediment	Intertidal sediment	0.00	0.00	0.00	0.00	0.00	0.00	0.00	0.00	0.00	
Intertidal sediment - Artificial littoral mud	Intertidal sediment	0.00	0.00	0.00	0.00	0.00	0.00	0.00	0.00	0.00	
Intertidal sediment - Artificial littoral sand	Intertidal sediment	0.00	0.00	0.00	0.00	0.00	0.00	0.00	0.00	0.00	
Intertidal sediment - Artificial littoral muddy sand	Intertidal sediment	0.00	0.00	0.00	0.00	0.00	0.00	0.00	0.00	0.00	
Intertidal sediment - Artificial littoral mixed sediments	Intertidal sediment	0.00	0.00	0.00	0.00	0.00	0.00	0.00	0.00	0.00	
Intertidal sediment - Artificial littoral seagrass	Intertidal sediment	0.00	0.00	0.00	0.00	0.00	0.00	0.00	0.00	0.00	
Intertidal sediment - Artificial littoral biogenic reefs	Intertidal sediment	0.00	0.00	0.00	0.00	0.00	0.00	0.00	0.00	0.00	
Intertidal hard structures - Artificial hard structures	Intertidal hard structures	0.00	0.00	0.00	0.00	0.00	0.00	0.00	0.00	0.00	
Intertidal hard structures - Artificial features of hard structures	Intertidal hard structures	0.00	0.00	0.00	0.00	0.00	0.00	0.00	0.00	0.00	
Heathland and shrub - Other sea buckthorn scrub	Heathland and shrub	0.00	0.00	0.00	0.00	0.00	0.00	0.00	0.00	0.00	
Urban - Intensive green roof	Urban	0.00	0.00	0.00	0.00	0.00	0.00	0.00	0.00	0.00	
Sparsely vegetated land - Tall forbs	Sparsely vegetated land	0.00	0.00	0.00	0.00	0.00	0.00	0.00	0.00	0.00	

Very Low

Habitat Group	Group	Existing Area	Existing Value Lost	Proposed Area On-site	Proposed Value On-site	On-site Area Change	On-site Unit Change	Proposed Area Off-site	Off-site Unit Change	Unit Change Including Off-site	Units Required Off-site or Trading Up
Urban - Artificial unvegetated, unsealed surface	Urban	0.00	0.00	0.00	0.00	0.00	0.00	0.00	0.00	0.00	
Urban - Built linear features	Urban	4.39	0.00	4.37	0.00	-0.01	0.00	0.00	0.00	0.00	
Urban - Developed land; sealed surface	Urban	0.72	0.00	85.79	0.00	85.07	0.00	0.00	0.00	0.00	
Urban - Unvegetated garden	Urban	0.00	0.00	0.00	0.00	0.00	0.00	0.00	0.00	0.00	

Return to start

Risk

Habitat Description	Technical Difficulty Creation	Multiplier	Technical Difficulty Enhancement	Multiplier
Coastal lagoons - Coastal lagoons	Medium	0.67	Medium	0.67
Coastal saltmarsh - Saltmarshes and saline reedbeds	High	0.33	Medium	0.67
Cropland - Arable field margins cultivated annually	Low	1	Low	1
Cropland - Arable field margins game bird mix	Low	1	Low	1
Cropland - Arable field margins pollen and nectar	Low	1	Low	1
Cropland - Arable field margins tussocky	Low	1	Low	1
Cropland - Cereal crops	Low	1	Low	1
Cropland - Winter stubble	Low	1	Low	1
Cropland - Horticulture	Low	1	Low	1
Cropland - Intensive orchards	Low	1	Low	1
Cropland - Non-cereal crops	Low	1	Low	1
Cropland - Temporary grass and clover leys	Low	1	Low	1
Grassland - Traditional orchards	Low	1	Medium	0.67
Grassland - Bracken	Low	1	Low	1
Grassland - Floodplain wetland mosaic and CFGM	High	0.33	Medium	0.67
Grassland - Lowland calcareous grassland	High	0.33	High	0.33
Grassland - Lowland dry acid grassland	High	0.33	High	0.33
Grassland - Lowland meadows	High	0.33	Medium	0.67
Grassland - Modified grassland	Low	1	Low	1
Grassland - Other lowland acid grassland	Low	1	Low	1
Grassland - Other neutral grassland	Low	1	Low	1
Grassland - Tall herb communities (H6430)	High	0.33	High	0.33
Grassland - Upland acid grassland	Low	1	Low	1
Grassland - Upland calcareous grassland	High	0.33	High	0.33
Grassland - Upland hay meadows	High	0.33	Medium	0.67
Heathland and shrub - Blackthorn scrub	Low	1	Low	1
Heathland and shrub - Bramble scrub	Low	1	Low	1
Heathland and shrub - Gorse scrub	Low	1	Low	1
Heathland and shrub - Hawthorn scrub	Low	1	Low	1
Heathland and shrub - Hazel scrub	Medium	0.67	Low	1
Heathland and shrub - Willow scrub	Medium	0.67	Low	1
Heathland and shrub - Lowland heathland	High	0.33	Medium	0.67
Heathland and shrub - Mixed scrub	Low	1	Low	1
Heathland and shrub - Mountain heaths and willow scrub	High	0.33	High	0.33
Heathland and shrub - Rhododendron scrub	Low	1	Low	1
Heathland and shrub - Dunes with sea buckthorn (H2160)	Medium	0.67	Low	1
Heathland and shrub - Other sea buckthorn scrub	Low	1	Low	1
Heathland and shrub - Upland heathland	Medium	0.67	Medium	0.67
Intertidal sediment - Artificial littoral biogenic reefs	High	0.33	Medium	0.67
Intertidal sediment - Artificial littoral coarse sediment	Medium	0.67	Medium	0.67
Intertidal sediment - Artificial littoral mixed sediments	High	0.33	Medium	0.67
Intertidal sediment - Artificial littoral muddy sand	High	0.33	Medium	0.67
Intertidal sediment - Artificial littoral seagrass	High	0.33	High	0.33
Intertidal sediment - Features of littoral sediment	High	0.33	Medium	0.67
Intertidal sediment - Littoral biogenic reefs - Sabellaria	High	0.33	Medium	0.67
Intertidal sediment - Littoral coarse sediment	Medium	0.67	Medium	0.67
Intertidal sediment - Littoral mixed sediments	High	0.33	Medium	0.67
Intertidal sediment - Littoral mud	High	0.33	Medium	0.67
Intertidal sediment - Littoral seagrass	High	0.33	High	0.33
Intertidal sediment - Littoral seagrass on peat, clay or chalk	Very High	0.1	High	0.33
Lakes - Aquifer fed naturally fluctuating water bodies	Very High	0.1	High	0.33
Lakes - Ornamental lake or pond	Low	1	High	0.33
Lakes - High alkalinity lakes	High	0.33	High	0.33
Lakes - Low alkalinity lakes	High	0.33	Medium	0.67
Lakes - Marl lakes	High	0.33	High	0.33
Lakes - Moderate alkalinity lakes	High	0.33	High	0.33
Lakes - Peat lakes	High	0.33	High	0.33
Lakes - Ponds (non-priority habitat)	Low	1	Medium	0.67
Lakes - Ponds (priority habitat)	Medium	0.67	Medium	0.67
Lakes - Reservoirs	Medium	0.67	Medium	0.67
Lakes - Temporary lakes ponds and pools (H3170)	Medium	0.67	Medium	0.67
Rocky shore - Features of littoral rock	High	0.33	Medium	0.67
Rocky shore - Features of littoral rock - on peat, clay or chalk	Very High	0.1	Medium	0.67
Rocky shore - High energy littoral rock	High	0.33	Medium	0.67
Rocky shore - High energy littoral rock - on peat, clay or chalk	Very High	0.1	Medium	0.67
Rocky shore - Low energy littoral rock	High	0.33	Medium	0.67
Rocky shore - Low energy littoral rock - on peat, clay or chalk	Very High	0.1	Medium	0.67
Rocky shore - Moderate energy littoral rock	High	0.33	Medium	0.67
Rocky shore - Moderate energy littoral rock - on peat, clay or chalk	Very High	0.1	Medium	0.67
Sparsely vegetated land - Calaminarian grasslands	Very High	0.1	Medium	0.67
Sparsely vegetated land - Coastal sand dunes	Very High	0.1	Medium	0.67
Sparsely vegetated land - Coastal vegetated shingle	Very High	0.1	Medium	0.67
Sparsely vegetated land - Inland rock outcrop and scree habitats	High	0.33	Low	1
Sparsely vegetated land - Limestone pavement	Very High	0.1	Medium	0.67
Sparsely vegetated land - Maritime cliff and slopes	High	0.33	Medium	0.67
Sparsely vegetated land - Other inland rock and scree	Medium	0.67	Medium	0.67
Sparsely vegetated land - Ruderal/Ephemeral	Low	1	Medium	0.67
Sparsely vegetated land - Tall forbs	Low	1	Medium	0.67
Urban - Vacant or derelict land	Low	1	Low	1
Urban - Bare ground	Low	1	Low	1
Urban - Allotments	Low	1	Low	1
Urban - Artificial unvegetated, unsealed surface	Low	1	Low	1
Urban - Bioswale	Medium	0.67	Low	1
Urban - Intensive green roof	Low	1	Low	1
Urban - Built linear features	Low	1	Low	1
Urban - Cemeteries and churchyards	Medium	0.67	Low	1
Urban - Developed land; sealed surface	Low	1	Low	1
Urban - Other green roof	Low	1	Low	1
Urban - Facade-bound green wall	Medium	0.67	Medium	0.67
Urban - Ground based green wall	Medium	0.67	Medium	0.67
Urban - Ground level planters	Low	1	Low	1
Urban - Biodiverse green roof	Medium	0.67	Medium	0.67
Urban - Introduced shrub	Low	1	Low	1
Urban - Open mosaic habitats on previously developed land	Medium	0.67	Medium	0.67
Urban - Rain garden	Low	1	Low	1
Urban - Actively worked sand pit quarry or open cast mine	Medium	0.67	Low	1
Individual trees - Urban tree	Low	1	Low	1
Urban - Sustainable drainage system	Medium	0.67	Medium	0.67
Urban - Unvegetated garden	Low	1	Low	1
Urban - Vegetated garden	Low	1	Low	1
Wetland - Blanket bog	Very High	0.1	High	0.33
Wetland - Depressions on peat substrates (H7150)	Very High	0.1	High	0.33
Wetland - Fens (upland and lowland)	High	0.33	High	0.33
Wetland - Lowland raised bog	Very High	0.1	High	0.33
Wetland - Oceanic valley mire[1] (D2.1)	Very High	0.1	High	0.33
Wetland - Purple moor grass and rush pastures	High	0.33	High	0.33
Wetland - Reedbeds	Medium	0.67	Medium	0.67
Wetland - Transition mires and quaking bogs (H7140)	Very High	0.1	High	0.33
Woodland and forest - Felled	High	0.33	Low	1
Woodland and forest - Lowland beech and yew woodland	High	0.33	High	0.33
Woodland and forest - Lowland mixed deciduous woodland	High	0.33	High	0.33
Woodland and forest - Native pine woodlands	High	0.33	High	0.33
Woodland and forest - Other coniferous woodland	Low	1	Low	1
Woodland and forest - Other Scot's pine woodland	Medium	0.67	Medium	0.67
Woodland and forest - Other woodland; broadleaved	Low	1	Low	1
Woodland and forest - Other woodland; mixed	Low	1	Low	1
Woodland and forest - Upland birchwoods	Medium	0.67	Medium	0.67
Woodland and forest - Upland mixed ashwoods	High	0.33	High	0.33
Woodland and forest - Upland oakwood	High	0.33	High	0.33
Woodland and forest - Wet woodland	Medium	0.67	Medium	0.67
Woodland and forest - Wood-pasture and parkland	Very High	0.1	High	0.33
Intertidal sediment - Littoral sand	Medium	0.67	Medium	0.67
Intertidal sediment - Littoral muddy sand	High	0.33	Medium	0.67
Intertidal hard structures - Artificial hard structures	Medium	0.67	Medium	0.67
Intertidal hard structures - Artificial features of hard structures	Medium	0.67	Medium	0.67
Intertidal hard structures - Artificial hard structures with integrated greening of grey infra	Medium	0.67	Medium	0.67
Coastal saltmarsh - Artificial saltmarshes and saline reedbeds	High	0.33	Medium	0.67
Intertidal sediment - Littoral biogenic reefs - Mussels	High	0.33	Medium	0.67
Intertidal sediment - Artificial littoral mud	High	0.33	Medium	0.67
Intertidal sediment - Artificial littoral sand	Medium	0.67	Medium	0.67
Watercourse footprint - Watercourse footprint	Low	1	Low	1
Individual trees - Rural tree	Low	1	Low	1

Spatial multipliers

Strategic Significance		
Description	Strategic significance	Multiplier
Formally identified in local strategy	High strategic significance	1.15
Location ecologically desirable but not in local strategy	Medium strategic significance	1.1
Area/compensation not in local strategy/ no local strategy	Low Strategic Significance	1

Difficulty

Category	Value
Low	1
Medium	0.67
High	0.33
Very High	0.1

Spatial risk

Category	Multiplier
Compensation inside LPA boundary or NCA of impact site	1
Compensation outside LPA or NCA of impact site, but in neighbouring LPA or NCA	0.75
Compensation outside LPA or NCA of impact site and neighbouring LPA or NCA	0.5
This metric is being used by an off-site provider	1
Intertidal habitats - Compensation inside Marine Plan Area of impact site	1
Intertidal habitats - Compensation outside same Marine Plan Area but in neighbouring Marine Plan Area	0.75
Intertidal habitats - Compensation outside. Marine Plan Area of impact site and beyond neighbouring Marine Plan Area	0.5

Individual trees

Tree size	RPA Radius (m)	RPA (ha)
Small	3.6	0.0041
Medium	7.2	0.0163
Large	10.8	0.0366
Very large	15.6	0.0765

Return to start

Creation							
Habitat Description	Good	Fairly Good	Moderate	Fairly Poor	Poor	Condition Assessment N/A	N/A - Other
Cropland - Arable field margins cultivated annually	Not Possible ▲	Not Possible ▲	Not Possible ▲	Not Possible ▲	Not Possible ▲	1	Not Possible ▲
Cropland - Arable field margins game bird mix	Not Possible ▲	Not Possible ▲	Not Possible ▲	Not Possible ▲	Not Possible ▲	1	Not Possible ▲
Cropland - Arable field margins pollen and nectar	Not Possible ▲	Not Possible ▲	Not Possible ▲	Not Possible ▲	Not Possible ▲	1	Not Possible ▲
Cropland - Arable field margins tussocky	Not Possible ▲	Not Possible ▲	Not Possible ▲	Not Possible ▲	Not Possible ▲	1	Not Possible ▲
Cropland - Cereal crops	Not Possible ▲	Not Possible ▲	Not Possible ▲	Not Possible ▲	Not Possible ▲	1	Not Possible ▲
Cropland - Winter stubble	Not Possible ▲	Not Possible ▲	Not Possible ▲	Not Possible ▲	Not Possible ▲	1	Not Possible ▲
Cropland - Horticulture	Not Possible ▲	Not Possible ▲	Not Possible ▲	Not Possible ▲	Not Possible ▲	1	Not Possible ▲
Cropland - Intensive orchards	Not Possible ▲	Not Possible ▲	Not Possible ▲	Not Possible ▲	Not Possible ▲	1	Not Possible ▲
Cropland - Non-cereal crops	Not Possible ▲	Not Possible ▲	Not Possible ▲	Not Possible ▲	Not Possible ▲	1	Not Possible ▲
Cropland - Temporary grass and clover leys	Not Possible ▲	Not Possible ▲	Not Possible ▲	Not Possible ▲	Not Possible ▲	1	Not Possible ▲
Grassland - Traditional orchards	30	25	20	10	5	Not Possible ▲	Not Possible ▲
Grassland - Bracken	Not Possible ▲	Not Possible ▲	Not Possible ▲	Not Possible ▲	Not Possible ▲	1	Not Possible ▲
Grassland - Floodplain wetland mosaic and CFGM	20	15	10	8	5	Not Possible ▲	Not Possible ▲
Grassland - Lowland calcareous grassland	20	15	10	8	5	Not Possible ▲	Not Possible ▲
Grassland - Lowland dry acid grassland	30+	25	20	15	10	Not Possible ▲	Not Possible ▲
Grassland - Lowland meadows	15	12	10	8	5	Not Possible ▲	Not Possible ▲
Grassland - Modified grassland	7	5	4	2	1	Not Possible ▲	Not Possible ▲
Grassland - Other lowland acid grassland	15	12	10	5	1	Not Possible ▲	Not Possible ▲
Grassland - Other neutral grassland	10	7	5	3	2	Not Possible ▲	Not Possible ▲
Grassland - Tall herb communities (H6430)	30	25	20	15	10	Not Possible ▲	Not Possible ▲
Grassland - Upland acid grassland	15	12	10	5	1	Not Possible ▲	Not Possible ▲
Grassland - Upland calcareous grassland	25	20	15	12	10	Not Possible ▲	Not Possible ▲
Grassland - Upland hay meadows	20	18	15	12	10	Not Possible ▲	Not Possible ▲
Heathland and shrub - Blackthorn scrub	10	7	5	3	1	Not Possible ▲	Not Possible ▲
Heathland and shrub - Bramble scrub	Not Possible ▲	Not Possible ▲	Not Possible ▲	Not Possible ▲	Not Possible ▲	1	Not Possible ▲
Heathland and shrub - Gorse scrub	10	7	5	3	1	Not Possible ▲	Not Possible ▲
Heathland and shrub - Hawthorn scrub	10	7	5	3	1	Not Possible ▲	Not Possible ▲
Heathland and shrub - Hazel scrub	15	12	10	7	5	Not Possible ▲	Not Possible ▲
Heathland and shrub - Willow scrub	15	12	10	7	5	Not Possible ▲	Not Possible ▲
Heathland and shrub - Lowland heathland	30+	25	20	15	10	Not Possible ▲	Not Possible ▲
Heathland and shrub - Mixed scrub	10	7	5	3	1	Not Possible ▲	Not Possible ▲
Heathland and shrub - Mountain heaths and willow scrub	30+	30+	25	23	15	Not Possible ▲	Not Possible ▲
Heathland and shrub - Rhododendron scrub	Not Possible ▲	Not Possible ▲	Not Possible ▲	Not Possible ▲	Not Possible ▲	1	Not Possible ▲
Heathland and shrub - Dunes with sea buckthorn (H2160)	10	7	5	3	1	Not Possible ▲	Not Possible ▲
Heathland and shrub - Other sea buckthorn scrub	Not Possible ▲	Not Possible ▲	Not Possible ▲	Not Possible ▲	Not Possible ▲	1	Not Possible ▲
Heathland and shrub - Upland heathland	30	25	20	15	10	Not Possible ▲	Not Possible ▲
Lakes - Aquifer fed naturally fluctuating water bodies	30	20	15	10	1	Not Possible ▲	Not Possible ▲
Lakes - High alkalinity lakes	30	20	10	7	5	Not Possible ▲	Not Possible ▲
Lakes - Low alkalinity lakes	30	20	10	7	5	Not Possible ▲	Not Possible ▲
Lakes - Marl lakes	30	20	10	7	5	Not Possible ▲	Not Possible ▲
Lakes - Moderate alkalinity lakes	30	20	10	7	5	Not Possible ▲	Not Possible ▲
Lakes - Peat lakes	30	20	10	7	5	Not Possible ▲	Not Possible ▲
Lakes - Ponds (priority habitat)	5	4	3	2	1	Not Possible ▲	Not Possible ▲
Lakes - Ponds (non-priority habitat)	5	4	3	2	1	Not Possible ▲	Not Possible ▲
Lakes - Reservoirs	10	7	5	3	1	Not Possible ▲	Not Possible ▲
Lakes - Temporary lakes ponds and pools (H3170)	5	4	3	2	1	Not Possible ▲	Not Possible ▲
Sparsely vegetated land - Calaminarian grasslands	10	7	5	3	2	Not Possible ▲	Not Possible ▲
Sparsely vegetated land - Coastal sand dunes	20	15	10	7	5	Not Possible ▲	Not Possible ▲
Sparsely vegetated land - Coastal vegetated shingle	20	15	10	7	5	Not Possible ▲	Not Possible ▲
Sparsely vegetated land - Ruderal/Ephemeral	5	4	3	2	1	Not Possible ▲	Not Possible ▲
Sparsely vegetated land - Tall forbs	5	4	3	2	1	Not Possible ▲	Not Possible ▲
Sparsely vegetated land - Inland rock outcrop and scree habitats	30+	25	20	15	10	Not Possible ▲	Not Possible ▲
Sparsely vegetated land - Limestone pavement	30+	30+	30+	30+	30+	Not Possible ▲	Not Possible ▲
Sparsely vegetated land - Maritime cliff and slopes	20	15	10	7	5	Not Possible ▲	Not Possible ▲
Sparsely vegetated land - Other inland rock and scree	20	15	10	7	5	Not Possible ▲	Not Possible ▲
Urban - Allotments	1	1	1	1	1	Not Possible ▲	Not Possible ▲
Lakes - Ornamental lake or pond	5	4	3	2	1	Not Possible ▲	Not Possible ▲
Urban - Artificial unvegetated, unsealed surface	Not Possible ▲	Not Possible ▲	Not Possible ▲	Not Possible ▲	Not Possible ▲	Not Possible ▲	0
Urban - Bioswale	3	2	1	1	1	Not Possible ▲	Not Possible ▲
Urban - Intensive green roof	5	4	3	2	1	Not Possible ▲	Not Possible ▲
Urban - Built linear features	Not Possible ▲	Not Possible ▲	Not Possible ▲	Not Possible ▲	Not Possible ▲	Not Possible ▲	0
Urban - Cemeteries and churchyards	20	17	15	12	10	Not Possible ▲	Not Possible ▲
Urban - Developed land; sealed surface	Not Possible ▲	Not Possible ▲	Not Possible ▲	Not Possible ▲	Not Possible ▲	Not Possible ▲	0
Urban - Other green roof	Not Possible ▲	Not Possible ▲	Not Possible ▲	Not Possible ▲	Not Possible ▲	1	Not Possible ▲
Urban - Facade-bound green wall	5	4	3	2	1	Not Possible ▲	Not Possible ▲
Urban - Ground based green wall	5	4	3	2	1	Not Possible ▲	Not Possible ▲
Urban - Ground level planters	Not Possible ▲	Not Possible ▲	Not Possible ▲	Not Possible ▲	Not Possible ▲	1	Not Possible ▲
Urban - Biodiverse green roof	10	8	5	3	1	Not Possible ▲	Not Possible ▲
Urban - Introduced shrub	Not Possible ▲	Not Possible ▲	Not Possible ▲	Not Possible ▲	Not Possible ▲	1	Not Possible ▲
Urban - Open mosaic habitats on previously developed land	10	7	4	2	0	Not Possible ▲	Not Possible ▲
Urban - Rain garden	5	4	3	2	1	Not Possible ▲	Not Possible ▲
Urban - Actively worked sand pit quarry or open cast mine	Not Possible ▲	Not Possible ▲	Not Possible ▲	Not Possible ▲	Not Possible ▲	1	Not Possible ▲
Individual trees - Urban tree	30+	30+	27	19	10	Not Possible ▲	Not Possible ▲
Urban - Sustainable drainage system	5	4	3	2	1	Not Possible ▲	Not Possible ▲
Urban - Unvegetated garden	Not Possible ▲	Not Possible ▲	Not Possible ▲	Not Possible ▲	Not Possible ▲	Not Possible ▲	0
Urban - Vacant or derelict land	5	4	3	2	1	Not Possible ▲	Not Possible ▲
Urban - Bare ground	5	4	3	2	1	Not Possible ▲	Not Possible ▲
Urban - Vegetated garden	Not Possible ▲	Not Possible ▲	Not Possible ▲	Not Possible ▲	Not Possible ▲	1	Not Possible ▲
Wetland - Blanket bog	30+	30+	30+	30+	30+	Not Possible ▲	Not Possible ▲
Wetland - Depressions on peat substrates (H7150)	30+	30+	30	25	15	Not Possible ▲	Not Possible ▲
Wetland - Fens (upland and lowland)	30	25	20	15	10	Not Possible ▲	Not Possible ▲
Wetland - Lowland raised bog	30+	30+	30	20	15	Not Possible ▲	Not Possible ▲
Wetland - Oceanic valley mire[1] (D2.1)	30+	30+	30	20	15	Not Possible ▲	Not Possible ▲
Wetland - Purple moor grass and rush pastures	30	25	20	15	10	Not Possible ▲	Not Possible ▲
Wetland - Reedbeds	12	10	7	5	3	Not Possible ▲	Not Possible ▲
Wetland - Transition mires and quaking bogs (H7140)	30+	30+	30	25	15	Not Possible ▲	Not Possible ▲
Woodland and forest - Felled	30+	Not Possible ▲	Not Possible ▲	Not Possible ▲	Not Possible ▲	Not Possible ▲	Not Possible ▲
Woodland and forest - Lowland beech and yew woodland	30+	30+	30+	25	10	Not Possible ▲	Not Possible ▲
Woodland and forest - Lowland mixed deciduous woodland	30+	30+	30+	25	10	Not Possible ▲	Not Possible ▲
Woodland and forest - Native pine woodlands	30+	30+	30+	25	10	Not Possible ▲	Not Possible ▲
Woodland and forest - Other coniferous woodland	30+	30+	30	10	5	Not Possible ▲	Not Possible ▲
Woodland and forest - Other Scot's pine woodland	30+	30+	30+	25	10	Not Possible ▲	Not Possible ▲
Woodland and forest - Other woodland; broadleaved	30+	25	15	7	5	Not Possible ▲	Not Possible ▲
Woodland and forest - Other woodland; mixed	30+	30+	30	10	5	Not Possible ▲	Not Possible ▲
Woodland and forest - Upland birchwoods	30+	30	25	20	10	Not Possible ▲	Not Possible ▲
Woodland and forest - Upland mixed ashwoods	30+	30+	30+	25	10	Not Possible ▲	Not Possible ▲
Woodland and forest - Upland oakwood	30+	30+	30+	25	10	Not Possible ▲	Not Possible ▲
Woodland and forest - Wet woodland	30+	30	15	10	5	Not Possible ▲	Not Possible ▲
Woodland and forest - Wood-pasture and parkland	30+	30+	30+	25	10	Not Possible ▲	Not Possible ▲
Coastal lagoons - Coastal lagoons	10	8	5	3	1	Not Possible ▲	Not Possible ▲
Rocky shore - High energy littoral rock	10	7	4	2	1	Not Possible ▲	Not Possible ▲
Rocky shore - High energy littoral rock - on peat, clay or chalk	30+	30+	30+	30+	30+	Not Possible ▲	Not Possible ▲
Rocky shore - Moderate energy littoral rock	13	8	4	2	1	Not Possible ▲	Not Possible ▲
Rocky shore - Moderate energy littoral rock - on peat, clay or chalk	30+	30+	30+	30+	30+	Not Possible ▲	Not Possible ▲
Rocky shore - Low energy littoral rock	15	10	5	1	1	Not Possible ▲	Not Possible ▲
Rocky shore - Low energy littoral rock - on peat, clay or chalk	30+	30+	30+	30+	30+	Not Possible ▲	Not Possible ▲
Rocky shore - Features of littoral rock	13	8	4	2	1	Not Possible ▲	Not Possible ▲
Rocky shore - Features of littoral rock - on peat, clay or chalk	30+	30+	30+	30+	30+	Not Possible ▲	Not Possible ▲
Intertidal sediment - Littoral coarse sediment	3	2	1	1	1	Not Possible ▲	Not Possible ▲
Intertidal sediment - Littoral mud	6	4	3	2	1	Not Possible ▲	Not Possible ▲
Intertidal sediment - Littoral mixed sediments	5	4	3	2	1	Not Possible ▲	Not Possible ▲
Coastal saltmarsh - Saltmarshes and saline reedbeds	15	10	7	3	1	Not Possible ▲	Not Possible ▲
Coastal saltmarsh - Artificial saltmarshes and saline reedbeds	15	10	7	3	1	Not Possible ▲	Not Possible ▲
Intertidal sediment - Littoral seagrass	20	15	10	5	2	Not Possible ▲	Not Possible ▲
Intertidal sediment - Littoral seagrass on peat, clay or chalk	30+	30+	30+	30+	30+	Not Possible ▲	Not Possible ▲
Intertidal sediment - Littoral biogenic reefs - Mussels	15	10	5	3	3	Not Possible ▲	Not Possible ▲
Intertidal sediment - Littoral biogenic reefs - Sabellaria	15	10	5	3	3	Not Possible ▲	Not Possible ▲
Intertidal sediment - Features of littoral sediment	10	7	5	3	3	Not Possible ▲	Not Possible ▲
Intertidal sediment - Artificial littoral coarse sediment	3	2	1	1	1	Not Possible ▲	Not Possible ▲
Intertidal sediment - Artificial littoral mud	6	4	3	2	1	Not Possible ▲	Not Possible ▲
Intertidal sediment - Artificial littoral sand	4	2	1	1	1	Not Possible ▲	Not Possible ▲
Intertidal sediment - Artificial littoral muddy sand	5	4	3	2	1	Not Possible ▲	Not Possible ▲
Intertidal sediment - Artificial littoral mixed sediments	5	4	3	2	1	Not Possible ▲	Not Possible ▲
Intertidal sediment - Artificial littoral seagrass	20	15	10	5	2	Not Possible ▲	Not Possible ▲
Intertidal sediment - Artificial littoral biogenic reefs	15	10	5	3	3	Not Possible ▲	Not Possible ▲
Intertidal sediment - Littoral sand	4	2	1	1	1	Not Possible ▲	Not Possible ▲
Intertidal sediment - Littoral muddy sand	5	4	3	2	1	Not Possible ▲	Not Possible ▲

Intertidal hard structures - Artificial hard structures	15	10	5	2	1	Not Possible ▲	Not Possible ▲
Intertidal hard structures - Artificial features of hard structures	13	8	4	2	1	Not Possible ▲	Not Possible ▲
Intertidal hard structures - Artificial hard structures with integrated greening of grey infrastructure (IC	13	8	4	2	1	Not Possible ▲	Not Possible ▲
Watercourse footprint - Watercourse footprint	Not Possible ▲	Not Possible ▲	Not Possible ▲	Not Possible ▲	Not Possible ▲	Not Possible ▲	0
Individual trees - Rural tree	30+	30+	27	19	10	Not Possible ▲	Not Possible ▲

Return to start

Start condition	Lower Distinctiveness Habitat	Lower Distinctiveness Habitat	Lower Distinctiveness Habitat	Lower Distinctiveness Habitat	Lower Distinctiveness Habitat	Lower Distinctiveness Habitat	Lower Distinctiveness Habitat	Condition Assessment N/A	Condition Assessment N/A	Condition Assessment N/A	Condition Assessment N/A	Poor	Poor	Poor	Poor	Fairly Poor	Fairly Poor	Fairly Poor	Moderate	Moderate	Fairly Good	Good
Target condition	N/A - Other	Condition Assessment N/A	Poor	Fairly Poor	Moderate	Fairly Good	Good	Fairly Poor	Moderate	Fairly Good	Good	Fairly Poor	Moderate	Fairly Good	Good	Moderate	Fairly Good	Good	Fairly Good	Good	Good	Good
Habitat	Lower Distinctiveness Habitat - N/A - Other	Lower Distinctiveness Habitat - Condition Assessment N/A	Lower Distinctiveness Habitat - Poor	Lower Distinctiveness Habitat - Fairly Poor	Lower Distinctiveness Habitat - Moderate	Lower Distinctiveness Habitat - Fairly Good	Lower Distinctiveness Habitat - Good	Condition Assessment N/A - Fairly Poor	Condition Assessment N/A - Moderate	Condition Assessment N/A - Fairly Good	Condition Assessment N/A - Good	Poor - Fairly Poor	Poor - Moderate	Poor - Fairly Good	Poor - Good	Fairly Poor - Moderate	Fairly Poor - Fairly Good	Fairly Poor - Good	Moderate - Fairly Good	Moderate - Good	Fairly Good - Good	Good - Good
Cropland - Arable field margins cultivated annually	Not Possible ▲	1	Not Possible ▲	Not Possible ▲	Not Possible ▲	Not Possible ▲	Not Possible ▲	Not Possible ▲	Not Possible ▲	Not Possible ▲	Not Possible ▲	Not Possible ▲	Not Possible ▲	Not Possible ▲	Not Possible ▲	Not Possible ▲	Not Possible ▲	Not Possible ▲	Not Possible ▲	Not Possible ▲	Not Possible ▲	Not Possible ▲
Cropland - Arable field margins game bird mix	Not Possible ▲	1	Not Possible ▲	Not Possible ▲	Not Possible ▲	Not Possible ▲	Not Possible ▲	Not Possible ▲	Not Possible ▲	Not Possible ▲	Not Possible ▲	Not Possible ▲	Not Possible ▲	Not Possible ▲	Not Possible ▲	Not Possible ▲	Not Possible ▲	Not Possible ▲	Not Possible ▲	Not Possible ▲	Not Possible ▲	Not Possible ▲
Cropland - Arable field margins pollen and nectar	Not Possible ▲	1	Not Possible ▲	Not Possible ▲	Not Possible ▲	Not Possible ▲	Not Possible ▲	Not Possible ▲	Not Possible ▲	Not Possible ▲	Not Possible ▲	Not Possible ▲	Not Possible ▲	Not Possible ▲	Not Possible ▲	Not Possible ▲	Not Possible ▲	Not Possible ▲	Not Possible ▲	Not Possible ▲	Not Possible ▲	Not Possible ▲
Cropland - Arable field margins tussocky	Not Possible ▲	1	Not Possible ▲	Not Possible ▲	Not Possible ▲	Not Possible ▲	Not Possible ▲	Not Possible ▲	Not Possible ▲	Not Possible ▲	Not Possible ▲	Not Possible ▲	Not Possible ▲	Not Possible ▲	Not Possible ▲	Not Possible ▲	Not Possible ▲	Not Possible ▲	Not Possible ▲	Not Possible ▲	Not Possible ▲	Not Possible ▲
Cropland - Cereal crops	Not Possible ▲	Not Possible ▲	Not Possible ▲	Not Possible ▲	Not Possible ▲	Not Possible ▲	Not Possible ▲	Not Possible ▲	Not Possible ▲	Not Possible ▲	Not Possible ▲	Not Possible ▲	Not Possible ▲	Not Possible ▲	Not Possible ▲	Not Possible ▲	Not Possible ▲	Not Possible ▲	Not Possible ▲	Not Possible ▲	Not Possible ▲	Not Possible ▲
Cropland - Winter stubble	Not Possible ▲	Not Possible ▲	Not Possible ▲	Not Possible ▲	Not Possible ▲	Not Possible ▲	Not Possible ▲	Not Possible ▲	Not Possible ▲	Not Possible ▲	Not Possible ▲	Not Possible ▲	Not Possible ▲	Not Possible ▲	Not Possible ▲	Not Possible ▲	Not Possible ▲	Not Possible ▲	Not Possible ▲	Not Possible ▲	Not Possible ▲	Not Possible ▲
Cropland - Horticulture	Not Possible ▲	Not Possible ▲	Not Possible ▲	Not Possible ▲	Not Possible ▲	Not Possible ▲	Not Possible ▲	Not Possible ▲	Not Possible ▲	Not Possible ▲	Not Possible ▲	Not Possible ▲	Not Possible ▲	Not Possible ▲	Not Possible ▲	Not Possible ▲	Not Possible ▲	Not Possible ▲	Not Possible ▲	Not Possible ▲	Not Possible ▲	Not Possible ▲
Cropland - Intensive orchards	Not Possible ▲	Not Possible ▲	Not Possible ▲	Not Possible ▲	Not Possible ▲	Not Possible ▲	Not Possible ▲	Not Possible ▲	Not Possible ▲	Not Possible ▲	Not Possible ▲	Not Possible ▲	Not Possible ▲	Not Possible ▲	Not Possible ▲	Not Possible ▲	Not Possible ▲	Not Possible ▲	Not Possible ▲	Not Possible ▲	Not Possible ▲	Not Possible ▲
Cropland - Non-cereal crops	Not Possible ▲	Not Possible ▲	Not Possible ▲	Not Possible ▲	Not Possible ▲	Not Possible ▲	Not Possible ▲	Not Possible ▲	Not Possible ▲	Not Possible ▲	Not Possible ▲	Not Possible ▲	Not Possible ▲	Not Possible ▲	Not Possible ▲	Not Possible ▲	Not Possible ▲	Not Possible ▲	Not Possible ▲	Not Possible ▲	Not Possible ▲	Not Possible ▲
Cropland - Temporary grass and clover leys	Not Possible ▲	Not Possible ▲	Not Possible ▲	Not Possible ▲	Not Possible ▲	Not Possible ▲	Not Possible ▲	Not Possible ▲	Not Possible ▲	Not Possible ▲	Not Possible ▲	Not Possible ▲	Not Possible ▲	Not Possible ▲	Not Possible ▲	Not Possible ▲	Not Possible ▲	Not Possible ▲	Not Possible ▲	Not Possible ▲	Not Possible ▲	Not Possible ▲
Grassland - Traditional orchards	Not Possible ▲	Not Possible ▲	5	10	20	25	30	Not Possible ▲	Not Possible ▲	Not Possible ▲	Not Possible ▲	5	15	20	25	10	15	20	5	10	5	Not Possible ▲
Grassland - Bracken	Not Possible ▲	Not Possible ▲	Not Possible ▲	Not Possible ▲	Not Possible ▲	Not Possible ▲	Not Possible ▲	Not Possible ▲	Not Possible ▲	Not Possible ▲	Not Possible ▲	Not Possible ▲	Not Possible ▲	Not Possible ▲	Not Possible ▲	Not Possible ▲	Not Possible ▲	Not Possible ▲	Not Possible ▲	Not Possible ▲	Not Possible ▲	Not Possible ▲
Grassland - Floodplain wetland mosaic and CFGM	Not Possible ▲	Not Possible ▲	5	8	10	12	15	Not Possible ▲	Not Possible ▲	Not Possible ▲	Not Possible ▲	8	10	12	15	2	4	7	2	4	3	Not Possible ▲
Grassland - Lowland calcareous grassland	Not Possible ▲	Not Possible ▲	10	15	20	25	30	Not Possible ▲	Not Possible ▲	Not Possible ▲	Not Possible ▲	5	10	15	20	5	10	15	5	10	5	Not Possible ▲
Grassland - Lowland dry acid grassland	Not Possible ▲	Not Possible ▲	10	15	20	25	30+	Not Possible ▲	Not Possible ▲	Not Possible ▲	Not Possible ▲	5	15	20	30+	8	15	25	10	20	10	Not Possible ▲
Grassland - Lowland meadows	Not Possible ▲	Not Possible ▲	5	8	10	12	15	Not Possible ▲	Not Possible ▲	Not Possible ▲	Not Possible ▲	4	8	11	15	4	8	11	4	8	4	Not Possible ▲
Grassland - Modified grassland	Not Possible ▲	Not Possible ▲	1	5	10	12	15	Not Possible ▲	Not Possible ▲	Not Possible ▲	Not Possible ▲	5	10	12	15	8	10	12	8	10	8	Not Possible ▲
Grassland - Other lowland acid grassland	Not Possible ▲	Not Possible ▲	1	5	10	12	15	Not Possible ▲	Not Possible ▲	Not Possible ▲	Not Possible ▲	5	10	12	15	8	10	12	8	10	8	Not Possible ▲
Grassland - Other neutral grassland	Not Possible ▲	Not Possible ▲	1	5	10	12	15	Not Possible ▲	Not Possible ▲	Not Possible ▲	Not Possible ▲	5	10	12	15	8	10	12	8	10	8	Not Possible ▲
Grassland - Tall herb communities (H6430)	Not Possible ▲	Not Possible ▲	10	15	20	25	30	Not Possible ▲	Not Possible ▲	Not Possible ▲	Not Possible ▲	10	20	25	30	10	10	15	5	10	5	Not Possible ▲
Grassland - Upland acid grassland	Not Possible ▲	Not Possible ▲	1	5	10	12	15	Not Possible ▲	Not Possible ▲	Not Possible ▲	Not Possible ▲	5	10	12	15	8	10	12	8	10	8	Not Possible ▲
Grassland - Upland calcareous grassland	Not Possible ▲	Not Possible ▲	10	12	15	20	25	Not Possible ▲	Not Possible ▲	Not Possible ▲	Not Possible ▲	10	15	18	20	10	15	18	10	10	10	Not Possible ▲
Grassland - Upland hay meadows	Not Possible ▲	Not Possible ▲	10	12	15	18	20	Not Possible ▲	Not Possible ▲	Not Possible ▲	Not Possible ▲	10	15	18	20	10	15	18	10	15	10	Not Possible ▲
Heathland and shrub - Blackthorn scrub	Not Possible ▲	Not Possible ▲	1	3	5	7	10	1	5	7	10	1	5	7	10	3	5	3	2	3	2	Not Possible ▲
Heathland and shrub - Bramble scrub	Not Possible ▲	Not Possible ▲	Not Possible ▲	Not Possible ▲	Not Possible ▲	Not Possible ▲	Not Possible ▲	Not Possible ▲	Not Possible ▲	Not Possible ▲	Not Possible ▲	Not Possible ▲	Not Possible ▲	Not Possible ▲	Not Possible ▲	Not Possible ▲	Not Possible ▲	Not Possible ▲	Not Possible ▲	Not Possible ▲	Not Possible ▲	Not Possible ▲
Heathland and shrub - Gorse scrub	Not Possible ▲	Not Possible ▲	1	3	5	7	10	1	5	7	10	1	5	7	10	3	5	7	2	3	2	Not Possible ▲
Heathland and shrub - Hawthorn scrub	Not Possible ▲	Not Possible ▲	1	3	5	7	10	1	5	7	10	1	5	7	10	3	5	7	2	3	2	Not Possible ▲
Heathland and shrub - Hazel scrub	Not Possible ▲	Not Possible ▲	5	7	10	12	15	5	7	12	15	5	7	12	15	5	8	12	5	7	5	Not Possible ▲
Heathland and shrub - Willow scrub	Not Possible ▲	Not Possible ▲	5	7	10	12	15	5	7	12	15	5	7	12	15	5	8	12	5	7	5	Not Possible ▲
Heathland and shrub - Lowland heathland	Not Possible ▲	Not Possible ▲	10	15	20	25	30+	5	10	15	25	5	10	15	25	5	10	20	5	15	10	Not Possible ▲
Heathland and shrub - Mixed scrub	Not Possible ▲	Not Possible ▲	1	3	5	7	10	1	5	7	10	1	5	7	10	3	5	7	2	3	2	Not Possible ▲
Heathland and shrub - Mountain heaths and willow scrub	Not Possible ▲	Not Possible ▲	15	23	25	30+	30+	20	30+	30+	30+	20	30+	30+	30+	20	30+	30+	20	30+	20	Not Possible ▲
Heathland and shrub - Rhododendron scrub	Not Possible ▲	Not Possible ▲	Not Possible ▲	Not Possible ▲	Not Possible ▲	Not Possible ▲	Not Possible ▲	Not Possible ▲	Not Possible ▲	Not Possible ▲	Not Possible ▲	Not Possible ▲	Not Possible ▲	Not Possible ▲	Not Possible ▲	Not Possible ▲	Not Possible ▲	Not Possible ▲	Not Possible ▲	Not Possible ▲	Not Possible ▲	Not Possible ▲
Heathland and shrub - Dunes with sea buckthorn (H2160)	Not Possible ▲	Not Possible ▲	5	7	10	12	15	5	7	10	12	5	7	10	12	5	7	10	5	7	5	Not Possible ▲
Heathland and shrub - Other sea buckthorn scrub	Not Possible ▲	Not Possible ▲	Not Possible ▲	Not Possible ▲	Not Possible ▲	Not Possible ▲	Not Possible ▲	Not Possible ▲	Not Possible ▲	Not Possible ▲	Not Possible ▲	Not Possible ▲	Not Possible ▲	Not Possible ▲	Not Possible ▲	Not Possible ▲	Not Possible ▲	Not Possible ▲	Not Possible ▲	Not Possible ▲	Not Possible ▲	Not Possible ▲
Heathland and shrub - Upland heathland	Not Possible ▲	Not Possible ▲	10	15	20	25	30	Not Possible ▲	Not Possible ▲	Not Possible ▲	Not Possible ▲	10	20	30	30+	10	20	30	10	20	10	Not Possible ▲
Lakes - Aquifer fed naturally fluctuating water bodies	Not Possible ▲	Not Possible ▲	1	10	15	20	30	Not Possible ▲	Not Possible ▲	Not Possible ▲	Not Possible ▲	5	10	15	30	5	15	25	5	20	5	Not Possible ▲
Lakes - High alkalinity lakes	Not Possible ▲	Not Possible ▲	2	3	5	7	10	Not Possible ▲	Not Possible ▲	Not Possible ▲	Not Possible ▲	5	10	15	30	5	15	25	10	20	10	Not Possible ▲
Lakes - Low alkalinity lakes	Not Possible ▲	Not Possible ▲	5	10	15	20	30	Not Possible ▲	Not Possible ▲	Not Possible ▲	Not Possible ▲	5	10	15	20	5	10	15	5	10	5	Not Possible ▲
Lakes - Marl lakes	Not Possible ▲	Not Possible ▲	5	7	10	15	20	Not Possible ▲	Not Possible ▲	Not Possible ▲	Not Possible ▲	5	10	15	30	5	15	25	10	20	10	Not Possible ▲
Lakes - Moderate alkalinity lakes	Not Possible ▲	Not Possible ▲	5	7	10	15	20	Not Possible ▲	Not Possible ▲	Not Possible ▲	Not Possible ▲	5	10	15	30	5	15	25	10	20	10	Not Possible ▲
Lakes - Peat lakes	Not Possible ▲	Not Possible ▲	5	10	15	20	30	Not Possible ▲	Not Possible ▲	Not Possible ▲	Not Possible ▲	5	10	15	30	5	15	25	10	20	10	Not Possible ▲
Lakes - Ponds (priority habitat)	Not Possible ▲	Not Possible ▲	2	3	5	7	10	Not Possible ▲	Not Possible ▲	Not Possible ▲	Not Possible ▲	2	4	6	8	2	4	6	2	4	2	Not Possible ▲
Lakes - Ponds (non-priority habitat)	Not Possible ▲	Not Possible ▲	1	2	3	4	5	Not Possible ▲	Not Possible ▲	Not Possible ▲	Not Possible ▲	2	4	6	8	2	4	6	2	4	2	Not Possible ▲
Lakes - Reservoirs	Not Possible ▲	Not Possible ▲	1	3	5	7	10	Not Possible ▲	Not Possible ▲	Not Possible ▲	Not Possible ▲	5	10	15	30	5	15	25	10	20	10	Not Possible ▲
Lakes - Temporary lakes ponds and pools (H3170)	Not Possible ▲	Not Possible ▲	2	3	5	7	10	Not Possible ▲	Not Possible ▲	Not Possible ▲	Not Possible ▲	2	4	6	8	2	4	6	2	4	2	Not Possible ▲
Sparsely vegetated land - Calaminarian grasslands	Not Possible ▲	Not Possible ▲	2	3	5	7	10	Not Possible ▲	Not Possible ▲	Not Possible ▲	Not Possible ▲	1	3	5	8	1	4	7	2	5	3	Not Possible ▲
Sparsely vegetated land - Coastal sand dunes	Not Possible ▲	Not Possible ▲	5	7	10	15	20	Not Possible ▲	Not Possible ▲	Not Possible ▲	Not Possible ▲	5	8	15	20	5	10	18	7	12	8	Not Possible ▲
Sparsely vegetated land - Coastal vegetated shingle	Not Possible ▲	Not Possible ▲	5	7	10	15	20	Not Possible ▲	Not Possible ▲	Not Possible ▲	Not Possible ▲	5	8	15	20	5	10	18	7	12	8	Not Possible ▲
Sparsely vegetated land - Ruderal/Ephemeral	Not Possible ▲	Not Possible ▲	Not Possible ▲	Not Possible ▲	Not Possible ▲	Not Possible ▲	Not Possible ▲	Not Possible ▲	Not Possible ▲	Not Possible ▲	Not Possible ▲	1	2	3	5	1	2	3	1	2	1	Not Possible ▲
Sparsely vegetated land - Tall forbs	Not Possible ▲	Not Possible ▲	Not Possible ▲	Not Possible ▲	Not Possible ▲	Not Possible ▲	Not Possible ▲	Not Possible ▲	Not Possible ▲	Not Possible ▲	Not Possible ▲	1	2	3	5	1	2	3	1	2	1	Not Possible ▲
Sparsely vegetated land - Inland rock outcrop and scree habitats	Not Possible ▲	Not Possible ▲	10	15	20	25	30+	Not Possible ▲	Not Possible ▲	Not Possible ▲	Not Possible ▲	10	20	25	30+	15	25	27	15	20	15	Not Possible ▲
Sparsely vegetated land - Limestone pavement	Not Possible ▲	Not Possible ▲	30+	30+	30+	30+	30+	Not Possible ▲	Not Possible ▲	Not Possible ▲	Not Possible ▲	5	10	15	20	5	10	15	5	10	5	Not Possible ▲
Sparsely vegetated land - Maritime cliff and slopes	Not Possible ▲	Not Possible ▲	10	15	20	25	30+	Not Possible ▲	Not Possible ▲	Not Possible ▲	Not Possible ▲	5	8	15	20	5	10	18	7	12	8	Not Possible ▲
Sparsely vegetated land - Other inland rock and scree	Not Possible ▲	Not Possible ▲	3	5	10	15	20	Not Possible ▲	Not Possible ▲	Not Possible ▲	Not Possible ▲	5	10	15	20	5	10	15	5	10	5	Not Possible ▲
Urban - Allotments	Not Possible ▲	Not Possible ▲	1	1	1	1	1	Not Possible ▲	Not Possible ▲	Not Possible ▲	Not Possible ▲	1	1	1	1	1	1	1	1	1	1	Not Possible ▲
Lakes - Ornamental lake or pond	Not Possible ▲	Not Possible ▲	1	2	3	4	5	Not Possible ▲	Not Possible ▲	Not Possible ▲	Not Possible ▲	2	4	6	8	2	4	6	2	4	2	Not Possible ▲
Urban - Artificial unvegetated, unsealed surface	Not Possible ▲	Not Possible ▲	Not Possible ▲	Not Possible ▲	Not Possible ▲	Not Possible ▲	Not Possible ▲	Not Possible ▲	Not Possible ▲	Not Possible ▲	Not Possible ▲	Not Possible ▲	Not Possible ▲	Not Possible ▲	Not Possible ▲	Not Possible ▲	Not Possible ▲	Not Possible ▲	Not Possible ▲	Not Possible ▲	Not Possible ▲	Not Possible ▲
Urban - Bioswale	Not Possible ▲	Not Possible ▲	1	1	1	2	3	Not Possible ▲	Not Possible ▲	Not Possible ▲	Not Possible ▲	1	2	2	3	1	2	3	2	2	2	Not Possible ▲
Urban - Intensive green roof	Not Possible ▲	Not Possible ▲	1	2	3	4	5	Not Possible ▲	Not Possible ▲	Not Possible ▲	Not Possible ▲	1	2	3	5	1	2	3	1	2	1	Not Possible ▲
Urban - Built linear features	Not Possible ▲	Not Possible ▲	Not Possible ▲	Not Possible ▲	Not Possible ▲	Not Possible ▲	Not Possible ▲	Not Possible ▲	Not Possible ▲	Not Possible ▲	Not Possible ▲	Not Possible ▲	Not Possible ▲	Not Possible ▲	Not Possible ▲	Not Possible ▲	Not Possible ▲	Not Possible ▲	Not Possible ▲	Not Possible ▲	Not Possible ▲	Not Possible ▲
Urban - Cemeteries and churchyards	Not Possible ▲	Not Possible ▲	10	12	15	17	20	Not Possible ▲	Not Possible ▲	Not Possible ▲	Not Possible ▲	5	10	15	20	10	15	20	10	15	5	Not Possible ▲
Urban - Developed land; sealed surface	Not Possible ▲	Not Possible ▲	Not Possible ▲	Not Possible ▲	Not Possible ▲	Not Possible ▲	Not Possible ▲	Not Possible ▲	Not Possible ▲	Not Possible ▲	Not Possible ▲	Not Possible ▲	Not Possible ▲	Not Possible ▲	Not Possible ▲	Not Possible ▲	Not Possible ▲	Not Possible ▲	Not Possible ▲	Not Possible ▲	Not Possible ▲	Not Possible ▲
Urban - Other green roof	Not Possible ▲	Not Possible ▲	Not Possible ▲	Not Possible ▲	Not Possible ▲	Not Possible ▲	Not Possible ▲	Not Possible ▲	Not Possible ▲	Not Possible ▲	Not Possible ▲	Not Possible ▲	Not Possible ▲	Not Possible ▲	Not Possible ▲	Not Possible ▲	Not Possible ▲	Not Possible ▲	Not Possible ▲	Not Possible ▲	Not Possible ▲	Not Possible ▲
Urban - Facade-bound green wall	Not Possible ▲	Not Possible ▲	1	2	3	4	5	Not Possible ▲	Not Possible ▲	Not Possible ▲	Not Possible ▲	1	2	3	5	1	2	3	1	2	1	Not Possible ▲
Urban - Ground based green wall	Not Possible ▲	Not Possible ▲	1	2	3	4	5	Not Possible ▲	Not Possible ▲	Not Possible ▲	Not Possible ▲	1	2	3	5	1	2	3	1	2	1	Not Possible ▲
Urban - Ground level planters	Not Possible ▲	Not Possible ▲	Not Possible ▲	Not Possible ▲	Not Possible ▲	Not Possible ▲	Not Possible ▲	Not Possible ▲	Not Possible ▲	Not Possible ▲	Not Possible ▲	Not Possible ▲	Not Possible ▲	Not Possible ▲	Not Possible ▲	Not Possible ▲	Not Possible ▲	Not Possible ▲	Not Possible ▲	Not Possible ▲	Not Possible ▲	Not Possible ▲
Urban - Biodiverse green roof	Not Possible ▲	Not Possible ▲	1	3	5	8	10	Not Possible ▲	Not Possible ▲	Not Possible ▲	Not Possible ▲	3	5	8	10	3	8	8	3	5	2	Not Possible ▲
Urban - Introduced shrub	Not Possible ▲	Not Possible ▲	Not Possible ▲	Not Possible ▲	Not Possible ▲	Not Possible ▲	Not Possible ▲	Not Possible ▲	Not Possible ▲	Not Possible ▲	Not Possible ▲	Not Possible ▲	Not Possible ▲	Not Possible ▲	Not Possible ▲	Not Possible ▲	Not Possible ▲	Not Possible ▲	Not Possible ▲	Not Possible ▲	Not Possible ▲	Not Possible ▲
Urban - Open mosaic habitats on previously developed land	Not Possible ▲	Not Possible ▲	0	2	4	7	10	Not Possible ▲	Not Possible ▲	Not Possible ▲	Not Possible ▲	2	4	7	10	2	5	8	3	4	3	Not Possible ▲
Urban - Rain garden	Not Possible ▲	Not Possible ▲	1	1	1	1	1	Not Possible ▲	Not Possible ▲	Not Possible ▲	Not Possible ▲	1	1	1	1	1	1	1	1	1	1	Not Possible ▲
Urban - Actively worked sand pit quarry or open cast mine	Not Possible ▲	Not Possible ▲	Not Possible ▲	Not Possible ▲	Not Possible ▲	Not Possible ▲	Not Possible ▲	Not Possible ▲	Not Possible ▲	Not Possible ▲	Not Possible ▲	Not Possible ▲	Not Possible ▲	Not Possible ▲	Not Possible ▲	Not Possible ▲	Not Possible ▲	Not Possible ▲	Not Possible ▲	Not Possible ▲	Not Possible ▲	Not Possible ▲
Individual trees - Urban tree	Not Possible ▲	Not Possible ▲	Not Possible ▲	Not Possible ▲	Not Possible ▲	Not Possible ▲	Not Possible ▲	Not Possible ▲	Not Possible ▲	Not Possible ▲	Not Possible ▲	8	16	24	30+	8	16	24	8	16	8	Not Possible ▲
Urban - Sustainable drainage system	Not Possible ▲	Not Possible ▲	1	2	3	4	5	Not Possible ▲	Not Possible ▲	Not Possible ▲	Not Possible ▲	1	2	3	5	1	2	3	1	2	1	Not Possible ▲
Urban - Unvegetated garden	Not Possible ▲	Not Possible ▲	Not Possible ▲	Not Possible ▲	Not Possible ▲	Not Possible ▲	Not Possible ▲	Not Possible ▲	Not Possible ▲	Not Possible ▲	Not Possible ▲	Not Possible ▲	Not Possible ▲	Not Possible ▲	Not Possible ▲	Not Possible ▲	Not Possible ▲	Not Possible ▲	Not Possible ▲	Not Possible ▲	Not Possible ▲	Not Possible ▲
Urban - Vacant or derelict land	Not Possible ▲	Not Possible ▲	1	1	1	1	1	Not Possible ▲	Not Possible ▲	Not Possible ▲	Not Possible ▲	1	1	1	1	1	1	1	1	1	1	Not Possible ▲
Urban - Bare ground	Not Possible ▲	Not Possible ▲	1	1	1	1	1	Not Possible ▲	Not Possible ▲	Not Possible ▲	Not Possible ▲	1	1	1	1	1	1	1	1	1	1	Not Possible ▲
Urban - Vegetated garden	Not Possible ▲	Not Possible ▲	1	2	3	4	5	Not Possible ▲	Not Possible ▲	Not Possible ▲	Not Possible ▲	1	2	3	5	1	2	3	1	2	1	Not Possible ▲
Wetland - Blanket bog	Not Possible ▲	Not Possible ▲	15	25	30	30+	30+	Not Possible ▲	Not Possible ▲	Not Possible ▲	Not Possible ▲	10	20	30+	30+	10	30+	30+	30	30+	30	Not Possible ▲
Wetland - Depressions on peat substrates (H7150)	Not Possible ▲	Not Possible ▲	15	25	30	30+	30+	Not Possible ▲	Not Possible ▲	Not Possible ▲	Not Possible ▲	10	20	25	30	10	20	25	10	20	10	Not Possible ▲
Wetland - Fens (upland and lowland)	Not Possible ▲	Not Possible ▲	10	12	15	25	30	Not Possible ▲	Not Possible ▲	Not Possible ▲	Not Possible ▲	10	12	15	18	10	12	15	10	12	10	Not Possible ▲
Wetland - Lowland raised bog	Not Possible ▲	Not Possible ▲	15	20	30	30+	30+	Not Possible ▲	Not Possible ▲	Not Possible ▲	Not Possible ▲	10	20	25	30	10	20	20	10	15	10	Not Possible ▲
Wetland - Oceanic valley mire[1] (D2.1)	Not Possible ▲	Not Possible ▲	15	20	30	30+	30+	Not Possible ▲	Not Possible ▲	Not Possible ▲	Not Possible ▲	10	20	25	30	10	20	20	10	15	10	Not Possible ▲
Wetland - Purple moor grass and rush pastures	Not Possible ▲	Not Possible ▲	10	12	15	17	20	Not Possible ▲	Not Possible ▲	Not Possible ▲	Not Possible ▲	10	10	15	20	10	15	20	10	15	10	Not Possible ▲
Wetland - Reedbeds	Not Possible ▲	Not Possible ▲	5	7	10	12	15	Not Possible ▲	Not Possible ▲	Not Possible ▲	Not Possible ▲	5	7	10	12	5	7	10	5	7	5	Not Possible ▲
Wetland - Transition mires and quaking bogs (H7140)	Not Possible ▲	Not Possible ▲	15	25	30	30+	30+	Not Possible ▲	Not Possible ▲	Not Possible ▲	Not Possible ▲	10	20	25	30	10	20	20	10	15	10	Not Possible ▲
Woodland and forest - Felled	Not Possible ▲	Not Possible ▲	Not Possible ▲	Not Possible ▲	Not Possible ▲	Not Possible ▲	Not Possible ▲	Not Possible ▲	Not Possible ▲	Not Possible ▲	Not Possible ▲	Not Possible ▲	Not Possible ▲	Not Possible ▲	Not Possible ▲	Not Possible ▲	Not Possible ▲	Not Possible ▲	Not Possible ▲	Not Possible ▲	Not Possible ▲	Not Possible ▲
Woodland and forest - Lowland beech and yew woodland	Not Possible ▲	Not Possible ▲	10	25	30+	30+	30+	Not Possible ▲	Not Possible ▲	Not Possible ▲	Not Possible ▲	25	30+	30+	30+	30+	30+	30+	30+	30+	30+	Not Possible ▲
Woodland and forest - Lowland mixed deciduous woodland	Not Possible ▲	Not Possible ▲	10	25	30+	30+	30+	Not Possible ▲	Not Possible ▲	Not Possible ▲	Not Possible ▲	10	20	25	30+	10	20	25	10	20	10	Not Possible ▲
Woodland and forest - Native pine woodlands	Not Possible ▲	Not Possible ▲	25	30	30+	30+	30+	Not Possible ▲	Not Possible ▲	Not Possible ▲	Not Possible ▲	10	15	20	30+	15	20	25	10	15	10	Not Possible ▲
Woodland and forest - Other coniferous woodland	Not Possible ▲	Not Possible ▲	Not Possible ▲	Not Possible ▲	Not Possible ▲	Not Possible ▲	Not Possible ▲	Not Possible ▲	Not Possible ▲	Not Possible ▲	Not Possible ▲	5	25	30+	30+	20	30+	30+	30+	30+	30+	Not Possible ▲
Woodland and forest - Other Scot's pine woodland	Not Possible ▲	Not Possible ▲	20	25	30+	30+	30+	Not Possible ▲	Not Possible ▲	Not Possible ▲	Not Possible ▲	10	15	20	30+	15	20	25	10	15	10	Not Possible ▲
Woodland and forest - Other woodland; broadleaved	Not Possible ▲	Not Possible ▲	5	10	15	20	25	Not Possible ▲	Not Possible ▲	Not Possible ▲	Not Possible ▲	5	10	15	20	5	10	15	5	10	5	Not Possible ▲
Woodland and forest - Other woodland; mixed	Not Possible ▲	Not Possible ▲	5	10	15	20	25	Not Possible ▲	Not Possible ▲	Not Possible ▲	Not Possible ▲	5	10	15	20	5	10	15	5	10	5	Not Possible ▲
Woodland and forest - Upland birchwoods	Not Possible ▲	Not Possible ▲	10	20	25	30	30+	Not Possible ▲	Not Possible ▲	Not Possible ▲	Not Possible ▲	10	15	20	30+	15	20	25	10	15	10	Not Possible ▲
Woodland and forest - Upland mixed ashwoods	Not Possible ▲	Not Possible ▲	10	25	30+	30+	30+	Not Possible ▲	Not Possible ▲	Not Possible ▲	Not Possible ▲	10	15	20	30+	15	20	25	10	15	10	Not Possible ▲
Woodland and forest - Upland oakwood	Not Possible ▲	Not Possible ▲	10	25	30+	30+	30+	Not Possible ▲	Not Possible ▲	Not Possible ▲	Not Possible ▲	25	30+	30+	30+	30+	30+	30+	30+	30+	30+	Not Possible ▲
Woodland and forest - Wet woodland	Not Possible ▲	Not Possible ▲	10	20	25	30	30+	Not Possible ▲	Not Possible ▲	Not Possible ▲	Not Possible ▲	5	10	25	30+	5	20	30+	15	30+	30	Not Possible ▲
Woodland and forest - Wood-pasture and parkland	Not Possible ▲	Not Possible ▲	10	25	30+	30+	30+	Not Possible ▲	Not Possible ▲	Not Possible ▲	Not Possible ▲	25	30+	30+	30+	30+	30+	30+	30+	30+	30+	Not Possible ▲
Coastal lagoons - Coastal lagoons	Not Possible ▲	Not Possible ▲	Not Possible ▲	Not Possible ▲	Not Possible ▲	Not Possible ▲	Not Possible ▲	Not Possible ▲	Not Possible ▲	Not Possible ▲	Not Possible ▲	1	4	8	12	3	7	11	4	8	4	Not Possible ▲
Rocky shore - High energy littoral rock	Not Possible ▲	Not Possible ▲	Not Possible ▲	Not Possible ▲	Not Possible ▲	Not Possible ▲	Not Possible ▲	Not Possible ▲	Not Possible ▲	Not Possible ▲	Not Possible ▲	2	4	6	10	2	4	8	2	6	4	Not Possible ▲
Rocky shore - High energy littoral rock - on peat, clay or chalk	Not Possible ▲	Not Possible ▲	Not Possible ▲	Not Possible ▲	Not Possible ▲	Not Possible ▲	Not Possible ▲	Not Possible ▲	Not Possible ▲	Not Possible ▲	Not Possible ▲	2	4	6	10	2	4	8	2	6	4	Not Possible ▲
Rocky shore - Moderate energy littoral rock	Not Possible ▲	Not Possible ▲	Not Possible ▲	Not Possible ▲	Not Possible ▲	Not Possible ▲	Not Possible ▲	Not Possible ▲	Not Possible ▲	Not Possible ▲	Not Possible ▲	2	4	6	11	2	4	9	2	7	5	Not Possible ▲
Rocky shore - Moderate energy littoral rock - on peat, clay or chalk	Not Possible ▲	Not Possible ▲	Not Possible ▲	Not Possible ▲	Not Possible ▲	Not Possible ▲	Not Possible ▲	Not Possible ▲	Not Possible ▲	Not Possible ▲	Not Possible ▲	2	4	6	11	2	4	9	2	7	5	Not Possible ▲
Rocky shore - Low energy littoral rock	Not Possible ▲	Not Possible ▲	Not Possible ▲	Not Possible ▲	Not Possible ▲	Not Possible ▲	Not Possible ▲	Not Possible ▲	Not Possible ▲	Not Possible ▲	Not Possible ▲	2	4	6	12	2	4	10	2	8	6	Not Possible ▲
Rocky shore - Low energy littoral rock - on peat, clay or chalk	Not Possible ▲	Not Possible ▲	Not Possible ▲	Not Possible ▲	Not Possible ▲	Not Possible ▲	Not Possible ▲	Not Possible ▲	Not Possible ▲	Not Possible ▲	Not Possible ▲	2	4	6	12	2	4	10	2	8	6	Not Possible ▲
Rocky shore - Features of littoral rock	Not Possible ▲	Not Possible ▲	Not Possible ▲	Not Possible ▲	Not Possible ▲	Not Possible ▲	Not Possible ▲	Not Possible ▲	Not Possible ▲	Not Possible ▲	Not Possible ▲	2	4	6	11	2	4	9	2	7	5	Not Possible ▲
Rocky shore - Features of littoral rock - on peat, clay or chalk	Not Possible ▲	Not Possible ▲	Not Possible ▲	Not Possible ▲	Not Possible ▲	Not Possible ▲	Not Possible ▲	Not Possible ▲	Not Possible ▲	Not Possible ▲	Not Possible ▲	2	4	6	11	2	4	9	2	7	5	Not Possible ▲
Intertidal sediment - Littoral coarse sediment	Not Possible ▲	Not Possible ▲	Not Possible ▲	Not Possible ▲	Not Possible ▲	Not Possible ▲	Not Possible ▲	Not Possible ▲	Not Possible ▲	Not Possible ▲	Not Possible ▲	1	2	3	4	1	2	3	1	2	1	Not Possible ▲
Intertidal sediment - Littoral mud	Not Possible ▲	Not Possible ▲	Not Possible ▲	Not Possible ▲	Not Possible ▲	Not Possible ▲	Not Possible ▲	Not Possible ▲	Not Possible ▲	Not Possible ▲	Not Possible ▲	2	4	6	8	2	4	6	2	4	2	Not Possible ▲
Intertidal sediment - Littoral mixed sediments	Not Possible ▲	Not Possible ▲	Not Possible ▲	Not Possible ▲	Not Possible ▲	Not Possible ▲	Not Possible ▲	Not Possible ▲	Not Possible ▲	Not Possible ▲	Not Possible ▲	1	2	3	4	1	2	3	1	2	1	Not Possible ▲
Coastal saltmarsh - Saltmarshes and saline reedbeds	Not Possible ▲	Not Possible ▲	Not Possible ▲	Not Possible ▲	Not Possible ▲	Not Possible ▲	Not Possible ▲	Not Possible ▲	Not Possible ▲	Not Possible ▲	Not Possible ▲	2	6	10	20	4	8	18	4	14	10	Not Possible ▲
Coastal saltmarsh - Artificial saltmarshes and saline reedbeds	Not Possible ▲	Not Possible ▲	Not Possible ▲	Not Possible ▲	Not Possible ▲	Not Possible ▲	Not Possible ▲	Not Possible ▲	Not Possible ▲	Not Possible ▲	Not Possible ▲	2	6	10	20	4	8	18	4	14	10	Not Possible ▲
Intertidal sediment - Littoral seagrass	Not Possible ▲	Not Possible ▲	2	5	10	15	20	Not Possible ▲	Not Possible ▲	Not Possible ▲	Not Possible ▲	3	13	23	30+	10	20	30	10	20	10	Not Possible ▲
Intertidal sediment - Littoral seagrass on peat, clay or chalk	Not Possible ▲	Not Possible ▲	Not Possible ▲	Not Possible ▲	Not Possible ▲	Not Possible ▲	Not Possible ▲	Not Possible ▲	Not Possible ▲	Not Possible ▲	Not Possible ▲	3	13	23	30+	10	20	30	10	20	10	Not Possible ▲
Intertidal sediment - Littoral biogenic reefs - Mussels	Not Possible ▲	Not Possible ▲	Not Possible ▲	Not Possible ▲	Not Possible ▲	Not Possible ▲	Not Possible ▲	Not Possible ▲	Not Possible ▲	Not Possible ▲	Not Possible ▲	2	4	7	10	2	3	8	3	6	3	Not Possible ▲
Intertidal sediment - Littoral biogenic reefs - Sabellaria	Not Possible ▲	Not Possible ▲	Not Possible ▲	Not Possible ▲	Not Possible ▲	Not Possible ▲	Not Possible ▲	Not Possible ▲	Not Possible ▲	Not Possible ▲	Not Possible ▲	2	4	7	10	2	3	8	3	6	3	Not Possible ▲
Intertidal sediment - Features of littoral sediment	Not Possible ▲	Not Possible ▲	Not Possible ▲	Not Possible ▲	Not Possible ▲	Not Possible ▲	Not Possible ▲	Not Possible ▲	Not Possible ▲	Not Possible ▲	Not Possible ▲	1	2	3	5	1	2	4	1	3	2	Not Possible ▲
Intertidal sediment - Artificial littoral coarse sediment	Not Possible ▲	Not Possible ▲	Not Possible ▲	Not Possible ▲	Not Possible ▲	Not Possible ▲	Not Possible ▲	Not Possible ▲	Not Possible ▲	Not Possible ▲	Not Possible ▲	1	2	3	4	1	2	3	1	2	1	Not Possible ▲
Intertidal sediment - Artificial littoral mud	Not Possible ▲	Not Possible ▲	Not Possible ▲	Not Possible ▲	Not Possible ▲	Not Possible ▲	Not Possible ▲	Not Possible ▲	Not Possible ▲	Not Possible ▲	Not Possible ▲	2	4	6	8	2	4	6	2	4	2	Not Possible ▲
Intertidal sediment - Artificial littoral sand	Not Possible ▲	Not Possible ▲	Not Possible ▲	Not Possible ▲	Not Possible ▲	Not Possible ▲	Not Possible ▲	Not Possible ▲	Not Possible ▲	Not Possible ▲	Not Possible ▲	2	3	4	6	1	2	4	1	3	2	Not Possible ▲
Intertidal sediment - Artificial littoral muddy sand	Not Possible ▲	Not Possible ▲	Not Possible ▲	Not Possible ▲	Not Possible ▲	Not Possible ▲	Not Possible ▲	Not Possible ▲	Not Possible ▲	Not Possible ▲	Not Possible ▲	2	4	6	8	2	4	6	2	4	2	Not Possible ▲
Intertidal sediment - Artificial littoral mixed sediments	Not Possible ▲	Not Possible ▲	Not Possible ▲	Not Possible ▲	Not Possible ▲	Not Possible ▲	Not Possible ▲	Not Possible ▲	Not Possible ▲	Not Possible ▲	Not Possible ▲	1	2	3	4	1	2	3	1	2	1	Not Possible ▲
Intertidal sediment - Artificial littoral seagrass	Not Possible ▲	Not Possible ▲	Not Possible ▲	Not Possible ▲	Not Possible ▲	Not Possible ▲	Not Possible ▲	Not Possible ▲	Not Possible ▲	Not Possible ▲	Not Possible ▲	3	13	23	30+	10	20	30	10	20	10	Not Possible ▲
Intertidal sediment - Artificial littoral biogenic reefs	Not Possible ▲	Not Possible ▲	Not Possible ▲	Not Possible ▲	Not Possible ▲	Not Possible ▲	Not Possible ▲	Not Possible ▲	Not Possible ▲	Not Possible ▲	Not Possible ▲	2	4	7	10	2	3	8	3	6	3	Not Possible ▲
Intertidal sediment - Littoral sand	Not Possible ▲	Not Possible ▲	Not Possible ▲	Not Possible ▲	Not Possible ▲	Not Possible ▲	Not Possible ▲	Not Possible ▲	Not Possible ▲	Not Possible ▲	Not Possible ▲	2	3	4	6	1	2	4	1	3	2	Not Possible ▲
Intertidal sediment - Littoral muddy sand	Not Possible ▲	Not Possible ▲	Not Possible ▲	Not Possible ▲	Not Possible ▲	Not Possible ▲	Not Possible ▲	Not Possible ▲	Not Possible ▲	Not Possible ▲	Not Possible ▲	2	4	6	8	2	4	6	2	4	2	Not Possible ▲
Intertidal hard structures - Artificial hard structures	Not Possible ▲	Not Possible ▲	Not Possible ▲	Not Possible ▲	Not Possible ▲	Not Possible ▲	Not Possible ▲	Not Possible ▲	Not Possible ▲	Not Possible ▲	Not Possible ▲	2	4	6	12	2	4	10	2	8	6	Not Possible ▲
Intertidal hard structures - Artificial features of hard structures	Not Possible ▲	Not Possible ▲	Not Possible ▲	Not Possible ▲	Not Possible ▲	Not Possible ▲	Not Possible ▲	Not Possible ▲	Not Possible ▲	Not Possible ▲	Not Possible ▲	2	4	6	11	2	4	9	2	7	5	Not Possible ▲
Intertidal hard structures - Artificial hard structures with integrated greening of grey infrastructure (IGG	Not Possible ▲	Not Possible ▲	1	2	4	8	13	Not Possible ▲	Not Possible ▲	Not Possible ▲	Not Possible ▲	2	4	6	11	2	4	9	2	7	5	Not Possible ▲
Watercourse footprint - Watercourse footprint	Not Possible ▲	Not Possible ▲	Not Possible ▲	Not Possible ▲	Not Possible ▲	Not Possible ▲	Not Possible ▲	Not Possible ▲	Not Possible ▲	Not Possible ▲	Not Possible ▲	Not Possible ▲	Not Possible ▲	Not Possible ▲	Not Possible ▲	Not Possible ▲	Not Possible ▲	Not Possible ▲	Not Possible ▲	Not Possible ▲	Not Possible ▲	Not Possible ▲
Individual trees - Rural tree	Not Possible ▲	Not Possible ▲	Not Possible ▲	Not Possible ▲	Not Possible ▲	Not Possible ▲	Not Possible ▲	Not Possible ▲	Not Possible ▲	Not Possible ▲	Not Possible ▲	8	16	24	30+	8	16	24	8	16	8	Not Possible ▲

Return to start

Habitat Description	Distinctiveness		Creation - Years to Target Condition			Enhancement Through Condition - Years to Target Condition			Enhancement Through Distinctiveness - Years to Target Condition											Difficulty		Trading Rules
	Distinctiveness Category	Distinctiveness Score	Poor	Moderate	Good	Poor - Moderate	Poor - Good	Moderate - Good	Species-rich native hedgerow with trees - associated with bank or ditch	Species-rich native hedgerow with trees	Species-rich native hedgerow - associated with bank or ditch	Native hedgerow with trees - associated with bank or ditch	Species-rich native hedgerow	Native hedgerow with trees	Native hedgerow - associated with bank or ditch	Ecologically valuable line of trees	Ecologically valuable line of trees - associated with bank or ditch	Native hedgerow	Line of trees	Line of trees - associated with bank or ditch	Non-native and ornamental hedgerow	Technical Difficulty Creation	Technical Difficulty Enhancement	
Species-rich native hedgerow with trees - associated with bank or ditch	V.High	8	1	10	20	6	10	4	Error ▲	Error ▲	Error ▲	Error ▲	Error ▲	Error ▲	Error ▲	Error ▲	Error ▲	Error ▲	Error ▲	Error ▲	Error ▲	Low	Low	Like for like
Species-rich native hedgerow with trees	High	6	1	10	20	6	10	4	5	Error ▲	Error ▲	Error ▲	Error ▲	Error ▲	Error ▲	Error ▲	Error ▲	Error ▲	Error ▲	Error ▲	Error ▲	Low	Low	Like for like or better
Species-rich native hedgerow - associated with bank or ditch	High	6	1	5	12	3	5	2	10	Error ▲	Error ▲	Error ▲	Error ▲	Error ▲	Error ▲	Error ▲	Error ▲	Error ▲	Error ▲	Error ▲	Error ▲	Low	Low	Like for like or better
Native hedgerow with trees - associated with bank or ditch	High	6	1	10	20	6	10	4	5	Error ▲	Error ▲	Error ▲	Error ▲	Error ▲	Error ▲	Error ▲	Error ▲	Error ▲	Error ▲	Error ▲	Error ▲	Low	Low	Like for like or better
Species-rich native hedgerow	Medium	4	1	5	12	3	5	2	10	10	5	Error ▲	Error ▲	Error ▲	Error ▲	Error ▲	Error ▲	Error ▲	Error ▲	Error ▲	Error ▲	Low	Low	Same distinctiveness band or better
Native hedgerow - associated with bank or ditch	Medium	4	1	5	12	3	5	2	10	Error ▲	5	10	Error ▲	Error ▲	Error ▲	Error ▲	Error ▲	Error ▲	Error ▲	Error ▲	Error ▲	Low	Low	Same distinctiveness band or better
Native hedgerow with trees	Medium	4	1	10	20	6	10	4	5	5	5	5	Error ▲	Error ▲	Error ▲	Error ▲	Error ▲	Error ▲	Error ▲	Error ▲	Error ▲	Low	Low	Same distinctiveness band or better
Ecologically valuable line of trees	Medium	4	5	20	30+	20	30	10	12	12	Error ▲	12	Error ▲	Error ▲	Error ▲	Error ▲	Error ▲	Error ▲	Error ▲	Error ▲	Error ▲	Low	Low	Same distinctiveness band or better
Ecologically valuable line of trees - associated with bank or ditch	Medium	4	5	20	30+	20	30	10	12	Error ▲	Error ▲	12	Error ▲	Error ▲	Error ▲	Error ▲	Error ▲	Error ▲	Error ▲	Error ▲	Error ▲	Low	Low	Same distinctiveness band or better
Native hedgerow	Low	2	1	5	12	3	5	2	10	10	5	10	5	6	10	Error ▲	Error ▲	Error ▲	Error ▲	Error ▲	Error ▲	Low	Low	Same distinctiveness band or better
Line of trees	Low	2	5	20	30+	20	30	10	12	12	Error ▲	12	Error ▲	Error ▲	12	Error ▲	Error ▲	Error ▲	Error ▲	Error ▲	Error ▲	Low	Low	Same distinctiveness band or better
Line of trees - associated with bank or ditch	Low	2	5	20	30+	20	30	10	12	Error ▲	Error ▲	12	Error ▲	Error ▲	12	Error ▲	Error ▲	Error ▲	Error ▲	Error ▲	Error ▲	Low	Low	Same distinctiveness band or better
Non-native and ornamental hedgerow	V.Low	1	1	Not possible ▲	Not possible ▲	Not possible ▲	Not possible ▲	Not possible ▲	Error ▲	Error ▲	Error ▲	Error ▲	Error ▲	Error ▲	Error ▲	Error ▲	Error ▲	Error ▲	Error ▲	Error ▲	Error ▲	Low	Low	Same distinctiveness band or better

Condition	
Condition Category	Condition Score
Good	3
Moderate	2
Poor	1

Enhancement through Distinctiveness	Post Development Hedge Type												
Baseline Hedge Type	Species-rich native hedgerow with trees - associated with bank or ditch	Species-rich native hedgerow with trees	Species-rich native hedgerow - associated with bank or ditch	Native hedgerow with trees - associated with bank or ditch	Species-rich native hedgerow	Native hedgerow - associated with bank or ditch	Native hedgerow with trees	Ecologically valuable line of trees	Ecologically valuable line of trees - associated with bank or ditch	Native hedgerow	Line of trees	Line of trees - associated with bank or ditch	Non-native and ornamental hedgerow
Species-rich native hedgerow with trees - associated with bank or ditch	V.High - V.High	Error Trading Down ▲	Error Trading Down ▲	Error Trading Down ▲	Error Trading Down ▲	Error Trading Down ▲	Error Trading Down ▲	Error Trading Down ▲	Error Trading Down ▲	Error Trading Down ▲	Error Trading Down ▲	Error Trading Down ▲	Error Trading Down ▲
Species-rich native hedgerow with trees	High - V.High	High - High	Error - Enhancement not possible ▲	Error - Enhancement not possible ▲	Error Trading Down ▲	Error Trading Down ▲	Error Trading Down ▲	Error Trading Down ▲	Error Trading Down ▲	Error Trading Down ▲	Error Trading Down ▲	Error Trading Down ▲	Error Trading Down ▲
Species-rich native hedgerow - associated with bank or ditch	High - V.High	Error - Enhancement not possible ▲	High - High	Error - Enhancement not possible ▲	Error Trading Down ▲	Error Trading Down ▲	Error Trading Down ▲	Error Trading Down ▲	Error Trading Down ▲	Error Trading Down ▲	Error Trading Down ▲	Error Trading Down ▲	Error Trading Down ▲
Native hedgerow with trees - associated with bank or ditch	High - V.High	Error - Enhancement not possible ▲	Error - Enhancement not possible ▲	High - High	Error Trading Down ▲	Error Trading Down ▲	Error Trading Down ▲	Error Trading Down ▲	Error Trading Down ▲	Error Trading Down ▲	Error Trading Down ▲	Error Trading Down ▲	Error Trading Down ▲
Species-rich native hedgerow	Medium - V.High	Medium - High	Medium - High	Error - Enhancement not possible ▲	Medium - Medium	Error - Enhancement not possible ▲	Error - Enhancement not possible ▲	Error - Enhancement not possible ▲	Error - Enhancement not possible ▲	Error Trading Down ▲	Error Trading Down ▲	Error Trading Down ▲	Error Trading Down ▲
Native hedgerow - associated with bank or ditch	Medium - V.High	Error - Enhancement not possible ▲	Medium - High	Medium - High	Error - Enhancement not possible ▲	Medium - Medium	Error - Enhancement not possible ▲	Error - Enhancement not possible ▲	Error - Enhancement not possible ▲	Error Trading Down ▲	Error Trading Down ▲	Error Trading Down ▲	Error Trading Down ▲
Native hedgerow with trees	Medium - V.High	Medium - High	Medium - High	Medium - High	Error - Enhancement not possible ▲	Error - Enhancement not possible ▲	Medium - Medium	Error - Enhancement not possible ▲	Error - Enhancement not possible ▲	Error Trading Down ▲	Error Trading Down ▲	Error Trading Down ▲	Error Trading Down ▲
Ecologically valuable line of trees	Medium - V.High	Medium - High	Error - Enhancement not possible ▲	Medium - High	Error - Enhancement not possible ▲	Error - Enhancement not possible ▲	Error - Enhancement not possible ▲	Medium - Medium	Medium - Medium	Error Trading Down ▲	Error Trading Down ▲	Error Trading Down ▲	Error Trading Down ▲
Ecologically valuable line of trees - associated with bank or ditch	Medium - V.High	Error - Enhancement not possible ▲	Error - Enhancement not possible ▲	Medium - High	Error - Enhancement not possible ▲	Error - Enhancement not possible ▲	Error - Enhancement not possible ▲	Error - Enhancement not possible ▲	Medium - Medium	Error Trading Down ▲	Error Trading Down ▲	Error Trading Down ▲	Error Trading Down ▲
Native hedgerow	Low - V.High	Low - High	Low - High	Low - High	Low - Medium	Low - Medium	Low - Medium	Error - Enhancement not possible ▲	Error - Enhancement not possible ▲	Low - Low	Error - Enhancement not possible ▲	Error - Enhancement not possible ▲	Error Trading Down ▲
Line of trees	Low - V.High	Low - High	Error - Enhancement not possible ▲	Low - High	Error - Enhancement not possible ▲	Error - Enhancement not possible ▲	Low - Medium	Error - Enhancement not possible ▲	Error - Enhancement not possible ▲	Error - Enhancement not possible ▲	Low - Low	Low - Low	Error Trading Down ▲
Line of trees - associated with bank or ditch	Low - V.High	Error - Enhancement not possible ▲	Error - Enhancement not possible ▲	Low - High	Error - Enhancement not possible ▲	Error - Enhancement not possible ▲	Error - Enhancement not possible ▲	Error - Enhancement not possible ▲	Error - Enhancement not possible ▲	Error - Enhancement not possible ▲	Error - Enhancement not possible ▲	Low - Low	Error Trading Down ▲
Non-native and ornamental hedgerow	Error - Enhancement not possible ▲	Error - Enhancement not possible ▲	Error - Enhancement not possible ▲	Error - Enhancement not possible ▲	Error - Enhancement not possible ▲	Error - Enhancement not possible ▲	Error - Enhancement not possible ▲	Error - Enhancement not possible ▲	Error - Enhancement not possible ▲	Error - Enhancement not possible ▲	Error - Enhancement not possible ▲	Error - Enhancement not possible ▲	V.Low - V.Low

Return to start

Habitat Description	Distinctiveness		Difficulty			Condition					Target Condition for All Habitats	
	Distinctiveness Category	Distinctiveness Score	Technical Difficulty Creation	Technical Difficulty Enhancement	Trading Rules	Good	Fairly Good	Moderate	Fairly Poor	Poor	Good	10
Priority habitat	V.High	8	High	Medium	Same habitat required – bespoke compensation option &	3	2.5	2	1.5	1	Fairly Good	8
Other rivers and streams	High	6	High	Medium	Same habitat required +	3	2.5	2	1.5	1	Moderate	5
Ditches	Medium	4	Medium	Low	Same habitat required +	3	2.5	2	1.5	1	Fairly Poor	2
Canals	Medium	4	Medium	Low	Same habitat required +	3	2.5	2	1.5	1	Poor	1
Culvert	Low	2	Medium	N/A	Better distinctiveness habitat required	Not Possible ▲	Not Possible ▲	Not Possible ▲	Not Possible ▲	1		

Enhancement - Years to Target Condition for All Habitats	
Enhancement through Distinctiveness	10

Enhancement - Years to Target Condition					
Baseline Condition	Proposed Condition				
	Poor	Fairly Poor	Moderate	Fairly Good	Good
Poor	1	2	4	6	8
Fairly Poor	N/A	1	2	4	6
Moderate	N/A	N/A	1	2	4
Fairly Good	N/A	N/A	N/A	1	2
Good	N/A	N/A	N/A	N/A	1

Encroachment	
Encroachment into Watercourse	multiplier
No Encroachment	1
Minor	0.8
Major	0.5
N/A - Culvert	0.68

Encroachment	
Riparian Encroachment for Both Banks	multiplier
Major/Major	0.75
Major/Moderate	0.8
Major/Minor	0.84
Major/No Encroachment	0.87
Moderate/ Moderate	0.85
Moderate/ Minor	0.9
Moderate/ No Encroachment	0.92
Minor/ Minor	0.92
Minor/ No Encroachment	0.96
No Encroachment/ No Encroachment	1
N/A - Culvert	1

Spatial		
Description of multiplier	Category	Strategic multiplier
Low potential/action not identified in any plan	Low Strategic Significance	1
Delivery within Local Plans	High strategic significance	1.15
Delivery within River Basin Management Plan	High strategic significance	1.15
Delivery within Catchment Plans	High strategic significance	1.15
Delivery within Catchment Planning System	High strategic significance	1.15
Delivery within Priority Habitats for Restoration	High strategic significance	1.15

Spatial		
Description of multiplier	Category	Strategic multiplier
Formally identified in local strategy	High strategic significance	1.15
Location ecologically desirable but not in local strategy	Medium strategic significance	1.1
Area/compensation not in local strategy/ no local strategy	Low Strategic Significance	1

Spatial	
Description of multiplier	Strategic multiplier
This metric is being used by an off-site provider	1
Within waterbody catchment	1
Outside waterbody catchment but within operational catchment	0.75
Outside operational catchment	0.5

Distinctiveness categories		
Distinctiveness Category	Distinctiveness Score	Suggested Action
V.High	8	Loss Unacceptable
High	6	Avoid
Medium	4	Avoid, Mitigate or Compensate
Low	2	Mitigate or Compensate

Return to start

Habitat Description	Condition						
	Good	Fairly Good	Moderate	Fairly Poor	Poor	Condition Assessment N/A	N/A - Other
Cropland - Arable field margins cultivated annually	Not Possible ▲	Not Possible ▲	Not Possible ▲	Not Possible ▲	Not Possible ▲	1	Not Possible ▲
Cropland - Arable field margins game bird mix	Not Possible ▲	Not Possible ▲	Not Possible ▲	Not Possible ▲	Not Possible ▲	1	Not Possible ▲
Cropland - Arable field margins pollen and nectar	Not Possible ▲	Not Possible ▲	Not Possible ▲	Not Possible ▲	Not Possible ▲	1	Not Possible ▲
Cropland - Arable field margins tussocky	Not Possible ▲	Not Possible ▲	Not Possible ▲	Not Possible ▲	Not Possible ▲	1	Not Possible ▲
Cropland - Cereal crops	Not Possible ▲	Not Possible ▲	Not Possible ▲	Not Possible ▲	Not Possible ▲	1	Not Possible ▲
Cropland - Winter stubble	Not Possible ▲	Not Possible ▲	Not Possible ▲	Not Possible ▲	Not Possible ▲	1	Not Possible ▲
Cropland - Horticulture	Not Possible ▲	Not Possible ▲	Not Possible ▲	Not Possible ▲	Not Possible ▲	1	Not Possible ▲
Cropland - Intensive orchards	Not Possible ▲	Not Possible ▲	Not Possible ▲	Not Possible ▲	Not Possible ▲	1	Not Possible ▲
Cropland - Non-cereal crops	Not Possible ▲	Not Possible ▲	Not Possible ▲	Not Possible ▲	Not Possible ▲	1	Not Possible ▲
Cropland - Temporary grass and clover leys	Not Possible ▲	Not Possible ▲	Not Possible ▲	Not Possible ▲	Not Possible ▲	1	Not Possible ▲
Grassland - Traditional orchards	3	2.5	2	1.5	1	Not Possible ▲	Not Possible ▲
Grassland - Bracken	Not Possible ▲	Not Possible ▲	Not Possible ▲	Not Possible ▲	Not Possible ▲	1	Not Possible ▲
Grassland - Floodplain wetland mosaic and CFGM	3	2.5	2	1.5	1	Not Possible ▲	Not Possible ▲
Grassland - Lowland calcareous grassland	3	2.5	2	1.5	1	Not Possible ▲	Not Possible ▲
Grassland - Lowland dry acid grassland	3	2.5	2	1.5	1	Not Possible ▲	Not Possible ▲
Grassland - Lowland meadows	3	2.5	2	1.5	1	Not Possible ▲	Not Possible ▲
Grassland - Modified grassland	3	2.5	2	1.5	1	Not Possible ▲	Not Possible ▲
Grassland - Other lowland acid grassland	3	2.5	2	1.5	1	Not Possible ▲	Not Possible ▲
Grassland - Other neutral grassland	3	2.5	2	1.5	1	Not Possible ▲	Not Possible ▲
Grassland - Tall herb communities (H6430)	3	2.5	2	1.5	1	Not Possible ▲	Not Possible ▲
Grassland - Upland acid grassland	3	2.5	2	1.5	1	Not Possible ▲	Not Possible ▲
Grassland - Upland calcareous grassland	3	2.5	2	1.5	1	Not Possible ▲	Not Possible ▲
Grassland - Upland hay meadows	3	2.5	2	1.5	1	Not Possible ▲	Not Possible ▲
Heathland and shrub - Blackthorn scrub	3	2.5	2	1.5	1	Not Possible ▲	Not Possible ▲
Heathland and shrub - Bramble scrub	Not Possible ▲	Not Possible ▲	Not Possible ▲	Not Possible ▲	Not Possible ▲	1	Not Possible ▲
Heathland and shrub - Gorse scrub	3	2.5	2	1.5	1	Not Possible ▲	Not Possible ▲
Heathland and shrub - Hawthorn scrub	3	2.5	2	1.5	1	Not Possible ▲	Not Possible ▲
Heathland and shrub - Hazel scrub	3	2.5	2	1.5	1	Not Possible ▲	Not Possible ▲
Heathland and shrub - Lowland heathland	3	2.5	2	1.5	1	Not Possible ▲	Not Possible ▲
Heathland and shrub - Mixed scrub	3	2.5	2	1.5	1	Not Possible ▲	Not Possible ▲
Heathland and shrub - Mountain heaths and willow scrub	3	2.5	2	1.5	1	Not Possible ▲	Not Possible ▲
Heathland and shrub - Rhododendron scrub	Not Possible ▲	Not Possible ▲	Not Possible ▲	Not Possible ▲	Not Possible ▲	1	Not Possible ▲
Heathland and shrub - Dunes with sea buckthorn (H2160)	3	2.5	2	1.5	1	Not Possible ▲	Not Possible ▲
Heathland and shrub - Other sea buckthorn scrub	Not Possible ▲	Not Possible ▲	Not Possible ▲	Not Possible ▲	Not Possible ▲	1	Not Possible ▲
Heathland and shrub - Willow scrub	3	2.5	2	1.5	1	Not Possible ▲	Not Possible ▲
Heathland and shrub - Upland heathland	3	2.5	2	1.5	1	Not Possible ▲	Not Possible ▲
Lakes - Aquifer fed naturally fluctuating water bodies	3	2.5	2	1.5	1	Not Possible ▲	Not Possible ▲
Lakes - High alkalinity lakes	3	2.5	2	1.5	1	Not Possible ▲	Not Possible ▲
Lakes - Low alkalinity lakes	3	2.5	2	1.5	1	Not Possible ▲	Not Possible ▲
Lakes - Marl lakes	3	2.5	2	1.5	1	Not Possible ▲	Not Possible ▲
Lakes - Moderate alkalinity lakes	3	2.5	2	1.5	1	Not Possible ▲	Not Possible ▲
Lakes - Peat lakes	3	2.5	2	1.5	1	Not Possible ▲	Not Possible ▲
Lakes - Ponds (priority habitat)	3	2.5	2	1.5	1	Not Possible ▲	Not Possible ▲
Lakes - Ponds (non-priority habitat)	3	2.5	2	1.5	1	Not Possible ▲	Not Possible ▲
Lakes - Reservoirs	3	2.5	2	1.5	1	Not Possible ▲	Not Possible ▲
Lakes - Temporary lakes ponds and pools (H3170)	3	2.5	2	1.5	1	Not Possible ▲	Not Possible ▲
Sparsely vegetated land - Calaminarian grasslands	3	2.5	2	1.5	1	Not Possible ▲	Not Possible ▲
Sparsely vegetated land - Coastal sand dunes	3	2.5	2	1.5	1	Not Possible ▲	Not Possible ▲
Sparsely vegetated land - Coastal vegetated shingle	3	2.5	2	1.5	1	Not Possible ▲	Not Possible ▲
Sparsely vegetated land - Ruderal/Ephemeral	3	2.5	2	1.5	1	Not Possible ▲	Not Possible ▲
Sparsely vegetated land - Tall forbs	3	2.5	2	1.5	1	Not Possible ▲	Not Possible ▲
Sparsely vegetated land - Inland rock outcrop and scree habitats	3	2.5	2	1.5	1	Not Possible ▲	Not Possible ▲
Sparsely vegetated land - Limestone pavement	3	2.5	2	1.5	1	Not Possible ▲	Not Possible ▲
Sparsely vegetated land - Maritime cliff and slopes	3	2.5	2	1.5	1	Not Possible ▲	Not Possible ▲
Sparsely vegetated land - Other inland rock and scree	3	2.5	2	1.5	1	Not Possible ▲	Not Possible ▲
Urban - Allotments	3	2.5	2	1.5	1	Not Possible ▲	Not Possible ▲
Lakes - Ornamental lake or pond	3	2.5	2	1.5	1	Not Possible ▲	Not Possible ▲
Urban - Artificial unvegetated, unsealed surface	Not Possible ▲	Not Possible ▲	Not Possible ▲	Not Possible ▲	Not Possible ▲	Not Possible ▲	0
Urban - Bioswale	3	2.5	2	1.5	1	Not Possible ▲	Not Possible ▲
Urban - Intensive green roof	3	2.5	2	1.5	1	Not Possible ▲	Not Possible ▲
Urban - Built linear features	Not Possible ▲	Not Possible ▲	Not Possible ▲	Not Possible ▲	Not Possible ▲	Not Possible ▲	0
Urban - Cemeteries and churchyards	3	2.5	2	1.5	1	Not Possible ▲	Not Possible ▲
Urban - Developed land; sealed surface	Not Possible ▲	Not Possible ▲	Not Possible ▲	Not Possible ▲	Not Possible ▲	Not Possible ▲	0
Urban - Other green roof	Not Possible ▲	Not Possible ▲	Not Possible ▲	Not Possible ▲	Not Possible ▲	1	Not Possible ▲
Urban - Facade-bound green wall	3	2.5	2	1.5	1	Not Possible ▲	Not Possible ▲
Urban - Ground based green wall	3	2.5	2	1.5	1	Not Possible ▲	Not Possible ▲
Urban - Ground level planters	Not Possible ▲	Not Possible ▲	Not Possible ▲	Not Possible ▲	Not Possible ▲	1	Not Possible ▲
Urban - Biodiverse green roof	3	2.5	2	1.5	1	Not Possible ▲	Not Possible ▲
Urban - Introduced shrub	Not Possible ▲	Not Possible ▲	Not Possible ▲	Not Possible ▲	Not Possible ▲	1	Not Possible ▲
Urban - Open mosaic habitats on previously developed land	3	2.5	2	1.5	1	Not Possible ▲	Not Possible ▲
Urban - Rain garden	3	2.5	2	1.5	1	Not Possible ▲	Not Possible ▲
Urban - Actively worked sand pit quarry or open cast mine	Not Possible ▲	Not Possible ▲	Not Possible ▲	Not Possible ▲	Not Possible ▲	1	Not Possible ▲
Individual trees - Urban tree	3	2.5	2	1.5	1	Not Possible ▲	Not Possible ▲
Urban - Sustainable drainage system	3	2.5	2	1.5	1	Not Possible ▲	Not Possible ▲
Urban - Unvegetated garden	Not Possible ▲	Not Possible ▲	Not Possible ▲	Not Possible ▲	Not Possible ▲	Not Possible ▲	0
Urban - Vacant or derelict land	3	2.5	2	1.5	1	Not Possible ▲	Not Possible ▲
Urban - Bare ground	3	2.5	2	1.5	1	Not Possible ▲	Not Possible ▲
Urban - Vegetated garden	Not Possible ▲	Not Possible ▲	Not Possible ▲	Not Possible ▲	Not Possible ▲	1	Not Possible ▲
Wetland - Blanket bog	3	2.5	2	1.5	1	Not Possible ▲	Not Possible ▲
Wetland - Depressions on peat substrates (H7150)	3	2.5	2	1.5	1	Not Possible ▲	Not Possible ▲
Wetland - Fens (upland and lowland)	3	2.5	2	1.5	1	Not Possible ▲	Not Possible ▲
Wetland - Lowland raised bog	3	2.5	2	1.5	1	Not Possible ▲	Not Possible ▲
Wetland - Oceanic valley mire[1] (D2.1)	3	2.5	2	1.5	1	Not Possible ▲	Not Possible ▲
Wetland - Purple moor grass and rush pastures	3	2.5	2	1.5	1	Not Possible ▲	Not Possible ▲
Wetland - Reedbeds	3	2.5	2	1.5	1	Not Possible ▲	Not Possible ▲
Wetland - Transition mires and quaking bogs (H7140)	3	2.5	2	1.5	1	Not Possible ▲	Not Possible ▲
Woodland and forest - Felled	3	Not Possible ▲	Not Possible ▲	Not Possible ▲	Not Possible ▲	Not Possible ▲	Not Possible ▲
Woodland and forest - Lowland beech and yew woodland	3	2.5	2	1.5	1	Not Possible ▲	Not Possible ▲
Woodland and forest - Lowland mixed deciduous woodland	3	2.5	2	1.5	1	Not Possible ▲	Not Possible ▲
Woodland and forest - Native pine woodlands	3	2.5	2	1.5	1	Not Possible ▲	Not Possible ▲
Woodland and forest - Other coniferous woodland	3	2.5	2	1.5	1	Not Possible ▲	Not Possible ▲
Woodland and forest - Other Scot's pine woodland	3	2.5	2	1.5	1	Not Possible ▲	Not Possible ▲
Woodland and forest - Other woodland; broadleaved	3	2.5	2	1.5	1	Not Possible ▲	Not Possible ▲
Woodland and forest - Other woodland; mixed	3	2.5	2	1.5	1	Not Possible ▲	Not Possible ▲
Woodland and forest - Upland birchwoods	3	2.5	2	1.5	1	Not Possible ▲	Not Possible ▲
Woodland and forest - Upland mixed ashwoods	3	2.5	2	1.5	1	Not Possible ▲	Not Possible ▲
Woodland and forest - Upland oakwood	3	2.5	2	1.5	1	Not Possible ▲	Not Possible ▲
Woodland and forest - Wet woodland	3	2.5	2	1.5	1	Not Possible ▲	Not Possible ▲
Woodland and forest - Wood-pasture and parkland	3	2.5	2	1.5	1	Not Possible ▲	Not Possible ▲
Coastal lagoons - Coastal lagoons	3	2.5	2	1.5	1	Not Possible ▲	Not Possible ▲
Rocky shore - High energy littoral rock	3	2.5	2	1.5	1	Not Possible ▲	Not Possible ▲
Rocky shore - High energy littoral rock - on peat, clay or chalk	3	2.5	2	1.5	1	Not Possible ▲	Not Possible ▲
Rocky shore - Moderate energy littoral rock	3	2.5	2	1.5	1	Not Possible ▲	Not Possible ▲
Rocky shore - Moderate energy littoral rock - on peat, clay or chalk	3	2.5	2	1.5	1	Not Possible ▲	Not Possible ▲
Rocky shore - Low energy littoral rock	3	2.5	2	1.5	1	Not Possible ▲	Not Possible ▲
Rocky shore - Low energy littoral rock - on peat, clay or chalk	3	2.5	2	1.5	1	Not Possible ▲	Not Possible ▲
Rocky shore - Features of littoral rock	3	2.5	2	1.5	1	Not Possible ▲	Not Possible ▲
Rocky shore - Features of littoral rock - on peat, clay or chalk	3	2.5	2	1.5	1	Not Possible ▲	Not Possible ▲
Intertidal sediment - Littoral coarse sediment	3	2.5	2	1.5	1	Not Possible ▲	Not Possible ▲
Intertidal sediment - Littoral mud	3	2.5	2	1.5	1	Not Possible ▲	Not Possible ▲
Intertidal sediment - Littoral mixed sediments	3	2.5	2	1.5	1	Not Possible ▲	Not Possible ▲
Coastal saltmarsh - Saltmarshes and saline reedbeds	3	2.5	2	1.5	1	Not Possible ▲	Not Possible ▲
Coastal saltmarsh - Artificial saltmarshes and saline reedbeds	3	2.5	2	1.5	1	Not Possible ▲	Not Possible ▲
Intertidal sediment - Littoral seagrass	3	2.5	2	1.5	1	Not Possible ▲	Not Possible ▲
Intertidal sediment - Littoral seagrass on peat, clay or chalk	3	2.5	2	1.5	1	Not Possible ▲	Not Possible ▲
Intertidal sediment - Littoral biogenic reefs - Mussels	3	2.5	2	1.5	1	Not Possible ▲	Not Possible ▲
Intertidal sediment - Littoral biogenic reefs - Sabellaria	3	2.5	2	1.5	1	Not Possible ▲	Not Possible ▲
Intertidal sediment - Features of littoral sediment	3	2.5	2	1.5	1	Not Possible ▲	Not Possible ▲
Intertidal sediment - Artificial littoral coarse sediment	3	2.5	2	1.5	1	Not Possible ▲	Not Possible ▲
Intertidal sediment - Artificial littoral mud	3	2.5	2	1.5	1	Not Possible ▲	Not Possible ▲
Intertidal sediment - Artificial littoral sand	3	2.5	2	1.5	1	Not Possible ▲	Not Possible ▲
Intertidal sediment - Artificial littoral muddy sand	3	2.5	2	1.5	1	Not Possible ▲	Not Possible ▲
Intertidal sediment - Artificial littoral mixed sediments	3	2.5	2	1.5	1	Not Possible ▲	Not Possible ▲

Intertidal sediment - Artificial littoral seagrass	3	2.5	2	1.5	1	Not Possible ▲	Not Possible ▲
Intertidal sediment - Artificial littoral biogenic reefs	3	2.5	2	1.5	1	Not Possible ▲	Not Possible ▲
Intertidal sediment - Littoral sand	3	2.5	2	1.5	1	Not Possible ▲	Not Possible ▲
Intertidal sediment - Littoral muddy sand	3	2.5	2	1.5	1	Not Possible ▲	Not Possible ▲
Intertidal hard structures - Artificial hard structures	3	2.5	2	1.5	1	Not Possible ▲	Not Possible ▲
Intertidal hard structures - Artificial features of hard structures	3	2.5	2	1.5	1	Not Possible ▲	Not Possible ▲
Intertidal hard structures - Artificial hard structures with integrated greening of grey infrastructure (IGG	3	2.5	2	1.5	1	Not Possible ▲	Not Possible ▲
Watercourse footprint - Watercourse footprint	Not Possible ▲	Not Possible ▲	Not Possible ▲	Not Possible ▲	Not Possible ▲	Not Possible ▲	0
Individual trees - Rural tree	3	2.5	2	1.5	1	Not Possible ▲	Not Possible ▲

Version	Changes made	Date released
Version 1.0.0	Initial statutory version	29th November 2023
Version 1.0.1	Amended to fix an error in the irreplaceable habitats dropdown and minor changes to the working of the tool such as ensuring the rows auto populate correctly and cells adjust their height so error messages can be read	15th December 2023
Version 1.0.2	Updated to correct some labelling errors, minor formula errors and expand width of columns	12th February 2024
Version 1.0.3	Minor formatting errors corrected to ensure text is visible and flags appear correctly, version history sheet added.	23rd July 2024
Version 1.0.4	Tab names – Unit Shortfall changed to Credits Formula Correction in Tab D2 – Column V Formula Correction in Headline Results B19 and M7, correcting a typo in cell output Corrections to UKHab codes in tab G1 Amended habitat definitions and codes in tab G1 Corrections to cell references in tab G2 Minor Changes to the layout of Area Habitat Trading Summary Corrections to the Credits tiers of Littoral Sea Grass and Lowland Beech and YewMinor formatting corrections Change of 'Habitats' to 'Area Habitats' where appropriate Change to enhancement rules for IH 'Other Woodland' with changes to formula in columns T and U of A3 and D3	3rd July 2025

Return to start

This tool is intended to be used for historic data. Any suggested translation between a phase 1 habitat and metric habitat should not be considered a rule - there may be circumstances where a more appropriate metric habitat may be chosen when ecological expertise is applied.

Phase 1 Habitat	Metric habitat	Distinctiveness band
Woodland	Woodland and forest - Other woodland; mixed	Medium
Broadleaved woodland	Woodland and forest - Other woodland; broadleaved	Medium
Semi-natural broadleaved woodland	Woodland and forest - Lowland mixed deciduous woodland	High
Plantation broadleaved woodland	Woodland and forest - Other woodland; broadleaved	Medium
Coniferous woodland	Woodland and forest - Other coniferous woodland	Low
Semi-natural coniferous woodland	Woodland and forest - Native pine woodlands	High
Plantation coniferous woodland	Woodland and forest - Other coniferous woodland	Low
Mixed woodland	Woodland and forest - Other woodland; mixed	Medium
Semi-natural mixed woodland	Woodland and forest - Lowland mixed deciduous woodland	High
Plantation mixed woodland	Woodland and forest - Other woodland; mixed	Medium
Scrub	Heathland and shrub - Mixed scrub	Medium
Dense / continuous scrub	Heathland and shrub - Mixed scrub	Medium
Scattered scrub	Heathland and shrub - Mixed scrub	Medium
Parkland / scattered trees	Woodland and forest - Wood-pasture and parkland	V.High
Broadleaved parkland / scattered trees	Woodland and forest - Wood-pasture and parkland	V.High
Coniferous parkland / scattered trees	Woodland and forest - Other coniferous woodland	Low
Mixed parkland / scattered trees	Woodland and forest - Wood-pasture and parkland	V.High
Scattered trees	Individual trees - Urban tree	Medium
Scattered trees	Individual trees - Rural tree	Medium
Recently-felled woodland	Woodland and forest - Felled	High
Broadleaved recently felled woodland	Woodland and forest - Felled	High
Coniferous recently felled woodland	Woodland and forest - Felled	High
Mixed recently felled woodland	Woodland and forest - Felled	High
Acid grassland	Grassland - Other lowland acid grassland	Medium
Acid grassland	Grassland - Upland acid grassland	Medium
Unimproved acid grassland	Grassland - Lowland dry acid grassland	V.High
Unimproved acid grassland	Grassland - Upland hay meadows	V.High
Semi-improved acid grassland (Good quality)	Grassland - Upland acid grassland	Medium
Semi-improved acid grassland (Good quality)	Grassland - Other lowland acid grassland	Medium
Semi-improved acid grassland (Poor quality)	Grassland - Modified grassland	Low
Neutral grassland	Grassland - Other neutral grassland	Medium
Unimproved neutral grassland	Grassland - Lowland meadows	V.High
Semi-improved neutral grassland (Good quality)	Grassland - Other neutral grassland	Medium
Semi-improved neutral grassland (Poor quality)	Grassland - Modified grassland	Low
Calcareous grassland	Grassland - Upland calcareous grassland	High
Calcareous grassland	Grassland - Lowland calcareous grassland	High
Unimproved calcareous grassland	Grassland - Lowland calcareous grassland	High
Unimproved calcareous grassland	Grassland - Upland calcareous grassland	High
Semi-improved calcareous grassland (Good quality)	Grassland - Upland calcareous grassland	High
Semi-improved calcareous grassland (Good quality)	Grassland - Lowland calcareous grassland	High
Semi-improved calcareous grassland (Poor quality)	Grassland - Modified grassland	Low
Improved grassland	Grassland - Modified grassland	Low
Marsh/marshy grassland	Wetland - Purple moor grass and rush pastures	V.High
Marsh/marshy grassland	Grassland - Other neutral grassland	Medium
Marsh/marshy grassland	Grassland - Modified grassland	Low
Poor semi-improved grassland	Grassland - Modified grassland	Low
Strandline vegetation coastland	Sparsely vegetated land - Coastal vegetated shingle	High
Sand dune	Sparsely vegetated land - Coastal sand dunes	High
Dune slack sand dune coastland	Sparsely vegetated land - Coastal sand dunes	High
Dune grassland sand dune coastland	Sparsely vegetated land - Coastal sand dunes	High
Dune heath sand dune coastland	Sparsely vegetated land - Coastal sand dunes	High
Dune scrub sand dune coastland	Sparsely vegetated land - Coastal sand dunes	High
Open dune sand dune coastland	Sparsely vegetated land - Coastal sand dunes	High
Maritime cliff coastland	Sparsely vegetated land - Maritime cliff and slopes	High
Hard maritime cliff coastland	Sparsely vegetated land - Maritime cliff and slopes	High
Soft maritime cliff	Sparsely vegetated land - Maritime cliff and slopes	High
Crevice/ledge vegetation	Sparsely vegetated land - Maritime cliff and slopes	High
Crevice/ledge vegetation	Grassland - Tall herb communities	High
Coastal grassland	Sparsely vegetated land - Maritime cliff and slopes	High
Coastal grassland	Grassland - Lowland meadows	V.High
Coastal grassland	Grassland - Lowland dry acid grassland	V.High
Coastal grassland	Grassland - Other lowland acid grassland	Medium
Coastal heathland	Sparsely vegetated land - Maritime cliff and slopes	High
Coastal heathland	Heathland and shrub - Lowland heathland	High
Standing open water	Lakes - Aquifer fed naturally fluctuating water bodies	V.High
Standing open water	Ditches	Medium
Standing open water	Lakes - High alkalinity lakes	High
Standing open water	Lakes - Low alkalinity lakes	High
Standing open water	Lakes - Marl lakes	High
Standing open water	Lakes - Moderate alkalinity lakes	High
Standing open water	Lakes - Peat Lakes	High
Standing open water	Lakes - Ponds (priority habitat)	High
Standing open water	Lakes - Ponds (non-priority habitat)	Medium
Standing open water	Lakes - Reservoirs	Medium

Standing open water	Lakes - Temporary lakes, ponds and pools	High
Dry dwarf shrub heath	Heathland and shrub - Lowland heathland	High
Dry dwarf shrub heath	Heathland and shrub - Upland heathland	High
Acidic dry dwarf shrub heath	Heathland and shrub - Lowland heathland	High
Acidic dry dwarf shrub heath	Heathland and shrub - Upland heathland	High
Basic dry dwarf shrub heath	Heathland and shrub - Lowland heathland	High
Basic dry dwarf shrub heath	Heathland and shrub - Upland heathland	High
Wet dwarf shrub heath	Heathland and shrub - Lowland heathland	High
Wet dwarf shrub heath	Heathland and shrub - Upland heathland	High
Lichen / bryophyte heath	Heathland and shrub - Lowland heathland	High
Lichen / bryophyte heath	Heathland and shrub - Upland heathland	High
Montane heath / dwarf herb	Heathland and shrub - Mountain heaths and willow scrub	V.High
Dry heath / acidic grass mosaic	Heathland and shrub - Lowland heathland	High
Wet heath / acidic grass mosaic	Heathland and shrub - Lowland heathland	High
Dry heath / acidic grass mosaic	Heathland and shrub - Upland heathland	High
Wet heath / acidic grass mosaic	Heathland and shrub - Upland heathland	High
Bracken	Grassland - Bracken	Low
Continuous bracken	Grassland - Bracken	Low
Scattered bracken	Grassland - Bracken	Low
Other tall herb or fern (Good quality)	Sparsely vegetated land - Inland rock outcrop and scree habitats	High
Other tall herb or fern	Grassland - Bracken	Low
Tall ruderal	Sparsely vegetated land - Ruderal/ephemeral	Low
Tall ruderal	Sparsely vegetated land - Tall forbs	Low
Non-ruderal	Sparsely vegetated land - Ruderal/ephemeral	Low
Bog	Wetland - Lowland raised bog	V.High
Sphagnum bog	Wetland - Lowland raised bog	V.High
Blanket bog	Wetland - Blanket bog	V.High
Raised bog	Wetland - Lowland raised bog	V.High
Wet modified bog	Wetland - Transition mires and quaking bogs (H7140)	V.High
Dry modified bog	Wetland - Blanket bog	V.High
Dry modified bog	Wetland - Lowland raised bog	V.High
Flush and spring	Wetland - Fens (upland and lowland)	V.High
Acid/neutral flush	Wetland - Fens (upland and lowland)	V.High
Basic flush	Wetland - Fens (upland and lowland)	V.High
Bryophyte-dominated spring	Wetland - Fens (upland and lowland)	V.High
Fen	Wetland - Fens (upland and lowland)	V.High
Valley mire	Wetland – Oceanic valley mire[1] (D2.1)	V.High
Basin mire	Wetland – Oceanic valley mire[1] (D2.1)	V.High
Floodplain mire	Wetland – Oceanic valley mire[1] (D2.1)	V.High
Bare peat	Wetland - Depressions on peat substrates (H7150)	V.High
Swamp	Wetland - Fens (upland and lowland)	V.High
Marginal and inundation	Wetland - Fens (upland and lowland)	V.High
Marginal and inundation	Wetland - Reedbeds	High
Marginal vegetation	Use the feature that it is within, i.e. River, Lake type etc.	
Inundation vegetation	Wetland - Reedbeds	High
Natural rock exposures and caves (Good quality)	Sparsely vegetated land - Inland rock outcrop and scree habitats	High
Natural rock exposures and caves	Sparsely vegetated land - Other inland rock and scree	Medium
Inland cliff (High quality)	Sparsely vegetated land - Inland rock outcrop and scree habitats	High
Inland cliff	Sparsely vegetated land - Other inland rock and scree	Medium
Acidic inland cliff	Sparsely vegetated land - Inland rock outcrop and scree habitats	High
Basic inland cliff	Sparsely vegetated land - Inland rock outcrop and scree habitats	High
Scree	Sparsely vegetated land - Inland rock outcrop and scree habitats	High
Acidic scree	Sparsely vegetated land - Inland rock outcrop and scree habitats	High
Basic scree	Sparsely vegetated land - Inland rock outcrop and scree habitats	High
Limestone pavement	Sparsely vegetated land - Limestone pavement	V.High
Other natural rock exposure	Sparsely vegetated land - Other inland rock and scree	Medium
Other acidic natural rock exposure	Sparsely vegetated land - Other inland rock and scree	Medium
Other basic rock exposure	Sparsely vegetated land - Other inland rock and scree	Medium
Artificial rock exposures	Sparsely vegetated land - Other inland rock and scree	Medium
Artificial rock exposures	Sparsely vegetated land - Other inland rock and scree	Medium
Artificial rock exposures	Sparsely vegetated land - Other inland rock and scree	Medium
Artificial rock exposures	Sparsely vegetated land - Other inland rock and scree	Medium
Artificial rock exposures	Sparsely vegetated land - Other inland rock and scree	Medium
Artificial rock exposures	Sparsely vegetated land - Other inland rock and scree	Medium
Quarry	Urban - Active sand pit quarry or open cast mine	Low
Spoil heap	Urban - Active sand pit quarry or open cast mine	Low
Mine	Urban - Active sand pit quarry or open cast mine	Low
Refuse tip	Urban - Artificial unvegetated, unsealed surface	V.Low
Cultivated/disturbed ground	Cropland - Cereal crops	Low
Arable	Select most appropriate habitat within the 'Cropland' broad habitat type	Low
Amenity grassland	Grassland - Modified grassland	Low
Ephemeral / short perennial	Sparsely vegetated land - Ruderal/ephemeral	Low
Introduced shrub	Urban - Introduced shrub	Low
Fence	Urban - Built linear features	V.Low
Wall	Urban - Built linear features	V.Low
Built-up areas	Urban - Developed land; sealed surface	V.Low
Caravans	Urban - Developed land; sealed surface	V.Low
Sea wall (artificial materials)	Urban - Developed land; sealed surface	V.Low
Buildings	Urban - Developed land; sealed surface	V.Low
Bare ground	Urban - Vacant or derelict land	Low
Bare ground	Urban - Bare ground	Low

The Statutory Biodiversity Metric
Technical Data

Return to start page

All area habitats

Area habitat groups

Multipliers

Temporal multipliers

Enhancement temporal multipliers

Hedgerow data

Phase 1 - metric habitat translation tool

Watercourse data

Condition data

Credits calculations

Version history

Local Authority List	Application type	Habitat list
Adur and Worthing Borough Council	Householder planning consent	Cropland - Arable field margins cultivated annually
Adur District Council	Full planning consent;	Cropland - Arable field margins game bird mix
Allerdale Borough Council	Hybrid planning consent	Cropland - Arable field margins pollen and nectar
Amber Valley Borough Council	Outline planning consent	Cropland - Arable field margins tussocky
Arun District Council	Reserved Matters	Cropland - Cereal crops
Ashfield District Council	Listed building consent	Cropland - Winter stubble
Ashford Borough Council	Advertisement consent	Cropland - Horticulture
Aylesbury Vale District Council	Lawful Development Certificate (LDC)	Cropland - Intensive orchards
Babergh District Council	Prior notification	Cropland - Non-cereal crops
Barnsley Metropolitan Borough Council	Removal/variation of conditions	Cropland - Temporary grass and clover leys
Barrow-in-Furness Borough Council	Approval of conditions	Grassland - Traditional orchards
Basildon Borough Council	Consent under Tree Preservation Orders	Grassland - Bracken
Basingstoke and Deane Borough Council	Notification of proposed works to trees in conservation areas	Grassland - Floodplain wetland mosaic and CFGM
Bassetlaw District Council	Application for non-material amendments	Grassland - Lowland calcareous grassland
Bath and North East Somerset Council	Nationally Significant Infrastructure Habitats (NSIP'S)	Grassland - Lowland dry acid grassland
Bedford Borough Council		Grassland - Lowland meadows
Birmingham City Council		Grassland - Modified grassland
Blaby District Council		Grassland - Other lowland acid grassland
Blackburn with Darwen Borough Council		Grassland - Other neutral grassland
Blackpool Borough Council		Grassland - Tall herb communities (H6430)
Blaenau Gwent County Borough Council		Grassland - Upland acid grassland
Bolsover District Council		Grassland - Upland calcareous grassland
Bolton Metropolitan Borough Council		Grassland - Upland hay meadows
Borough of Broxbourne		Heathland and shrub - Blackthorn scrub
Borough of Poole		Heathland and shrub - Bramble scrub
Boston Borough Council		Heathland and shrub - Gorse scrub
Bournemouth Borough Council		Heathland and shrub - Hawthorn scrub
Bracknell Forest Council		Heathland and shrub - Hazel scrub
Bradford Metropolitan District Council		Heathland and shrub - Lowland heathland
Braintree District Council		Heathland and shrub - Mixed scrub
Breckland District Council		Heathland and shrub - Mountain heaths and willow scrub
Brentwood Borough Council		Heathland and shrub - Rhododendron scrub
Bridgend County Borough Council		Heathland and shrub - Dunes with sea buckthorn (H2160)
Brighton and Hove City Council		Heathland and shrub - Other sea buckthorn scrub
Bristol City Council		Heathland and shrub - Upland heathland
Broadland District Council		Lakes - Aquifer fed naturally fluctuating water bodies
Bromsgrove District Council		Lakes - High alkalinity lakes
Broxtowe Borough Council		Lakes - Low alkalinity lakes
Buckinghamshire County Council		Lakes - Marl lakes
Burnley Borough Council		Lakes - Moderate alkalinity lakes
Bury Metropolitan Borough Council		Lakes - Peat lakes
Caerphilly County Borough Council		Lakes - Ponds (priority habitat)
Calderdale Metropolitan Borough Council		Lakes - Ponds (non-priority habitat)
Cambridge City Council		Lakes - Reservoirs
Cambridgeshire County Council		Lakes - Temporary lakes ponds and pools (H3170)
Cannock Chase District Council		Sparsely vegetated land - Calaminarian grasslands
Canterbury City Council		Sparsely vegetated land - Coastal sand dunes
Cardiff Council		Sparsely vegetated land - Coastal vegetated shingle
Carlisle City Council		Sparsely vegetated land - Ruderal/Ephemeral
Carmarthenshire County Council		Sparsely vegetated land - Inland rock outcrop and scree habitats
Castle Point Borough Council		Sparsely vegetated land - Limestone pavement
Central Bedfordshire Council		Sparsely vegetated land - Maritime cliff and slopes
Ceredigion County Council		Sparsely vegetated land - Other inland rock and scree
Charnwood Borough Council		Urban - Allotments
Chelmsford City Council		Lakes - Ornamental lake or pond
Cheltenham Borough Council		Urban - Artificial unvegetated, unsealed surface
Cherwell District Council		Urban - Bioswale
Cheshire East Council (Unitary)		Urban - Intensive green roof
Cheshire West and Chester Council		Urban - Built linear features
Chesterfield Borough Council		Urban - Cemeteries and churchyards
Chichester District Council		Urban - Developed land; sealed surface
Chiltern District Council		Urban - Other green roof
Chorley Council		Urban - Facade-bound green wall
Christchurch Borough Council		Urban - Ground based green wall
City of Lincoln Council		Urban - Ground level planters
City of London		Urban - Biodiverse green roof
City of York Council		Urban - Introduced shrub
Colchester Borough Council		Urban - Open mosaic habitats on previously developed land
Conwy County Borough Council		Urban - Rain garden
Copeland Borough Council		Urban - Actively worked sand pit quarry or open cast mine
Corby Borough Council		Individual trees - Urban tree
Cornwall Council (Unitary)		Urban - Sustainable drainage system
Cotswold District Council		Urban - Unvegetated garden
Coventry City Council		Urban - Vacant or derelict land
Craven District Council		Urban - Vegetated garden
Crawley Borough Council		Wetland - Blanket bog
Cumbria County Council		Wetland - Depressions on peat substrates (H7150)
Dacorum Council		Wetland - Fens (upland and lowland)
Darlington Borough Council		Wetland - Lowland raised bog
Dartford Borough Council		Wetland - Oceanic valley mire[1] (D2.1)
Daventry District Council		Wetland - Purple moor grass and rush pastures
Denbighshire County Council		Wetland - Reedbeds
Derby City Council		Wetland - Transition mires and quaking bogs (H7140)
Derbyshire County Council		Woodland and forest - Felled
Derbyshire Dales District Council		Woodland and forest - Lowland beech and yew woodland
Devon County Council		Woodland and forest - Lowland mixed deciduous woodland
Doncaster Metropolitan Borough Council		Woodland and forest - Native pine woodlands
Dorset County Council		Woodland and forest - Other coniferous woodland
Dover District Council		Woodland and forest - Other Scot's pine woodland
Dudley Metropolitan Borough Council		Woodland and forest - Other woodland; broadleaved
Durham County Council		Woodland and forest - Other woodland; mixed
East Cambridgeshire District Council		Woodland and forest - Upland birchwoods
East Devon District Council		Woodland and forest - Upland mixed ashwoods

East Dorset District Council		Woodland and forest - Upland oakwood
East Hampshire District Council		Woodland and forest - Wet woodland
East Hertfordshire District Council		Woodland and forest - Wood-pasture and parkland
East Lindsey District Council		Coastal lagoons - Coastal lagoons
East Northamptonshire Council		Rocky shore - High energy littoral rock
East Riding of Yorkshire Council		Rocky shore - High energy littoral rock - on peat, clay or chalk
East Staffordshire Borough Council		Rocky shore - Moderate energy littoral rock
East Sussex County Council		Rocky shore - Moderate energy littoral rock - on peat, clay or chalk
Eastbourne Borough Council		Rocky shore - Low energy littoral rock
Eastleigh Borough Council		Rocky shore - Low energy littoral rock - on peat, clay or chalk
Eden District Council		Rocky shore - Features of littoral rock
Elmbridge Borough Council		Rocky shore - Features of littoral rock - on peat, clay or chalk
Epping Forest District Council		Intertidal sediment - Littoral coarse sediment
Epsom and Ewell Borough Council		Intertidal sediment - Littoral mud
Erewash Borough Council		Intertidal sediment - Littoral mixed sediments
Essex County Council		Coastal saltmarsh - Saltmarshes and saline reedbeds
Exeter City Council		Intertidal sediment - Littoral seagrass
Fareham Borough Council		Intertidal sediment - Littoral seagrass on peat, clay or chalk
Fenland District Council		Intertidal sediment - Littoral biogenic reefs - Sabellaria
Flintshire County Council		Intertidal sediment - Features of littoral sediment
Forest Heath District Council		Intertidal sediment - Artificial littoral coarse sediment
Forest of Dean District Council		Intertidal sediment - Artificial littoral muddy sand
Fylde Borough Council		Intertidal sediment - Artificial littoral mixed sediments
Gateshead Metropolitan Borough Council		Intertidal sediment - Artificial littoral seagrass
Gedling Borough Council		Intertidal sediment - Artificial littoral biogenic reefs
Gloucester City Council		Individual trees - Rural tree
Gloucestershire County Council		0
Gosport Borough Council		0
Gravesham Borough Council		0
Great Yarmouth Borough Council		0
Guildford Borough Council		0
Gwynedd County Council		0
Halton Borough Council		0
Hambleton District Council		0
Hampshire County Council		0
Harborough District Council		0
Harlow Council		0
Harrogate Borough Council		0
Hart District Council		0
Hartlepool Borough Council		0
Hastings Borough Council		0
Havant Borough Council		0
Herefordshire Council		0
Hertfordshire County Council		0
Hertsmere Borough Council		0
High Peak Borough Council		0
Hinckley and Bosworth Borough Council		
Horsham District Council		
Huntingdonshire District Council		
Hyndburn Borough Council		
Ipswich Borough Council		
Isle of Anglesey County Council		
Isle of Wight Council		
Isles of Scilly		
Kent County Council		
Kettering Borough Council		
King's Lynn and West Norfolk Borough Council		
Kingston-upon-Hull City Council		
Kirklees Council		
Knowsley Metropolitan Borough Council		
Lancashire County Council		
Lancaster City Council		
Leeds City Council		
Leicester City Council		
Leicestershire County Council		
Lewes District Council		
Lichfield District Council		
Lincolnshire County Council		
Liverpool City Council		
London Borough of Barking and Dagenham		
London Borough of Barnet		
London Borough of Bexley		
London Borough of Brent		
London Borough of Bromley		
London Borough of Camden		
London Borough of Croydon		
London Borough of Ealing		
London Borough of Enfield		
London Borough of Hackney		
London Borough of Hammersmith & Fulham		
London Borough of Haringey		
London Borough of Harrow		
London Borough of Havering		
London Borough of Hillingdon		
London Borough of Hounslow		
London Borough of Islington		
London Borough of Lambeth		
London Borough of Lewisham		
London Borough of Merton		
London Borough of Newham		
London Borough of Redbridge		
London Borough of Richmond upon Thames		
London Borough of Southwark		
London Borough of Sutton		

London Borough of Tower Hamlets
London Borough of Waltham Forest
London Borough of Wandsworth
Luton Borough Council
Maidstone Borough Council
Maldon District Council
Malvern Hills District Council
Manchester City Council
Mansfield District Council
Medway Council
Melton Borough Council
Mendip District Council
Merthyr Tydfil County Borough Council
Mid Devon District Council
Mid Suffolk District Council
Mid Sussex District Council
Middlesbrough Borough Council
Milton Keynes
Mole Valley District Council
Monmouthshire County Council
Neath Port Talbot County Borough Council
New Forest District Council
Newark and Sherwood District Council
Newcastle-Under-Lyme District Council
Newport City Council
Newcastle-upon-Tyne City Council
Norfolk County Council
North Devon Council
North Dorset District Council
North East Derbyshire District Council
North East Lincolnshire Council
North Hertfordshire District Council
North Kesteven District Council
North Lincolnshire Council
North Norfolk District Council
North Somerset Council
North Tyneside Metropolitan Borough Council
North Warwickshire Borough Council
North West Leicestershire District Council
North Yorkshire County Council
Northampton Borough Council
Northamptonshire County Council
Northumberland Council
Norwich City Council
Nottingham City Council
Nottinghamshire County Council
Nuneaton and Bedworth Borough Council
Oadby and Wigston District Council
Oldham Metropolitan Borough Council
Oxford City Council
Oxfordshire County Council
Pembrokeshire County Council
Pendle Borough Council
Perth and Kinross Council
Peterborough City Council
Plymouth City Council
Portsmouth City Council
Powys County Council
Preston City Council
Purbeck District Council
Reading Borough Council
Redcar and Cleveland Council
Redditch Borough Council
Reigate & Banstead Borough Council
Rhondda Cynon Taf County Borough Council
Ribble Valley Borough Council
Richmondshire District Council
Rochdale Metropolitan Borough Council
Rochford District Council
Rossendale Borough Council
Rother District Council
Rotherham Metropolitan Borough Council
Royal Borough of Greenwich
Royal Borough of Kensington and Chelsea
Royal Borough of Kingston upon Thames
Royal Borough of Windsor and Maidenhead
Rugby Borough Council
Runnymede Borough Council
Rushcliffe Borough Council
Rushmoor Borough Council
Rutland County Council
Ryedale District Council
Salford City Council
Sandwell Metropolitan Borough Council
Scarborough Borough Council
Sedgemoor District Council
Sefton Metropolitan Borough Council
Selby District Council
Sevenoaks District Council
Sheffield City Council
Shepway District Council
Shropshire Council - Unitary
Slough Borough Council
Solihull Metropolitan Borough Council

Somerset County Council
South Buckinghamshire District Council
South Cambridgeshire District Council
South Derbyshire District Council
South Gloucestershire Council
South Hams District Council
South Holland District Council
South Kesteven District Council
South Lakeland District Council
South Norfolk District Council
South Northamptonshire Council
South Oxfordshire District Council
South Ribble Borough Council
South Somerset District Council
South Staffordshire Council
South Tyneside Council
Southampton City Council
Southend-on-Sea Borough Council
Spelthorne Borough Council
St Albans City and District Council
St Edmundsbury Borough Council
St Helens Metropolitan Borough Council
Stafford Borough Council
Staffordshire County Council
Staffordshire Moorlands District Council
Stevenage Borough Council
Stockport Metropolitan Borough Council
Stockton-on-Tees Borough Council
Stoke-on-Trent City Council
Strabane District Council
Stratford-on-Avon District Council
Stroud District Council
Suffolk Coastal District Council
Suffolk County Council
Sunderland City Council
Surrey County Council
Surrey Heath Borough Council
Swale Borough Council
Swansea City and Borough Council
Swindon Borough Council
Tameside Metropolitan Borough Council
Tamworth Borough Council
Tandridge District Council
Taunton Deane Borough Council
Teignbridge District Council
Telford & Wrekin Council
Tendring District Council
Test Valley Borough Council
Tewkesbury Borough Council
Thanet District Council
Three Rivers District Council
Thurrock Council
Tonbridge and Malling Borough Council
Torbay Council
Torfaen County Borough Council
Torridge District Council
Trafford Metropolitan Borough Council
Tunbridge Wells Borough Council
Uttlesford District Council
Vale of Glamorgan Council
Vale of White Horse District Council
Wakefield Metropolitan District Council
Walsall Metropolitan Borough Council
Warrington Borough Council
Warwick District Council
Warwickshire County Council
Watford Borough Council
Waveney District Council
Waverley Borough Council
Wealden District Council
Wellingborough Borough Council
Welwyn Hatfield Council
West Berkshire Council
West Devon Borough Council
West Dorset District Council
West Lancashire Borough Council
West Lindsey District Council
West Oxfordshire District Council
West Somerset District Council
West Sussex County Council
Westminster City Council
Weymouth and Portland Borough Council
Wigan Metropolitan Borough Council
Wiltshire Council
Winchester City Council
Wirral Council
Woking Borough Council
Wokingham Borough Council
Wolverhampton City Council
Worcester City Council
Worcestershire County Council
Wrexham County Borough Council
Wychavon District Council
Wycombe District Council

Wyre Council
Wyre Forest District Council