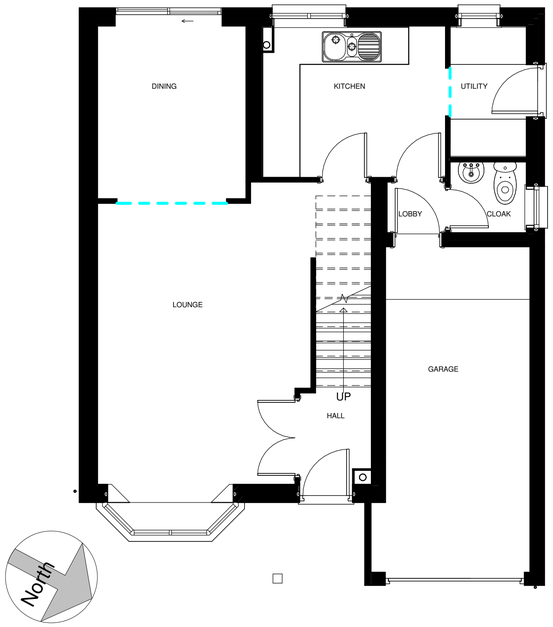

1 Ground Floor Existing Plan

1 : 50

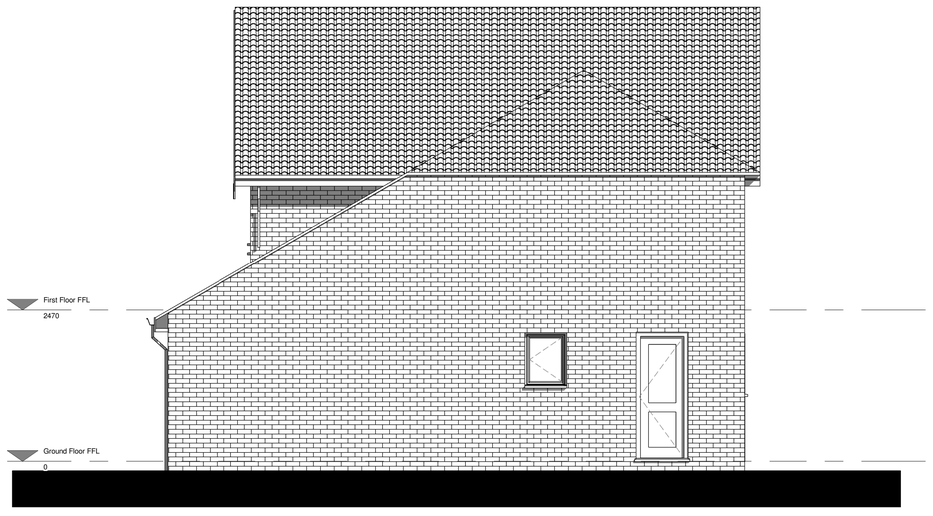

3 Existing North West Elevation

1 : 50



5 Existing Perspective

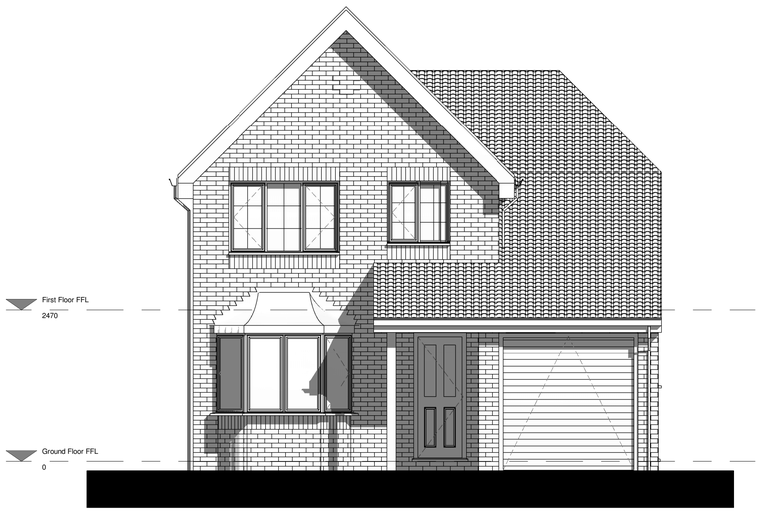

2 Existing North East Elevation

1 : 50

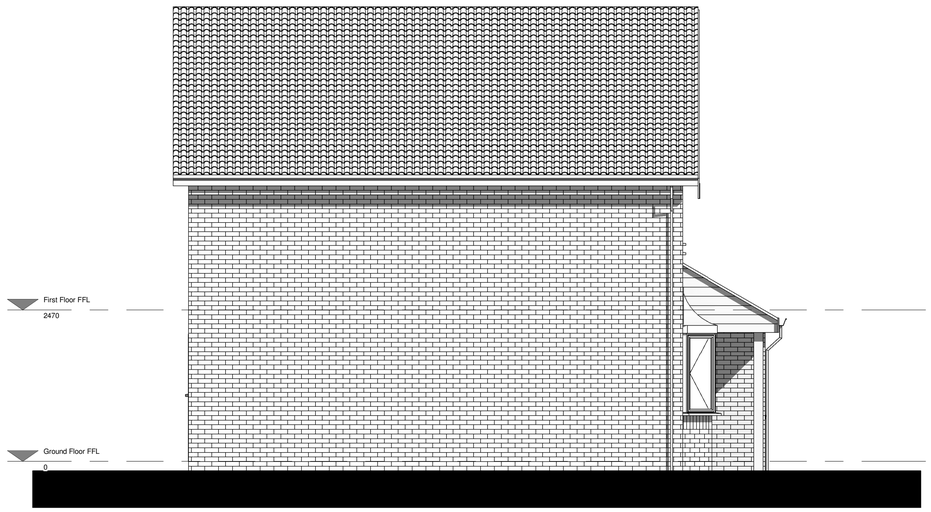

4 Existing South East Elevation

1 : 50



© Crown copyright and database rights 2018 OS 100035143
Reproduction in whole or part is prohibited without the prior permission of Ordnance Survey.

6 Location Plan

1 : 1250

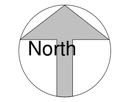

0m 1m 2m 3m 4m 5m

VISUAL SCALE 1:50 @ A1

key plan

DO NOT SCALE FROM THIS DRAWING

This drawing is expressly for the purpose for use as part of the Building Regulations application and should not be used for construction

rev	
by	chkd
date	
amendments	

project	106 Benslow Lane, Hitchin
title	As Existing Plan & Elevations
date	05/03/2018
drawn by	MAN
checked by	NA

drawing status	Building Control
scale	As indicated @ A1
drawing no	22 100
client ref.	Mr & Mrs Swain

MNArchitect
100 Benslow Lane
Hitchin
Herts
SG49RA
07789 734432
marknewstead73@gmail