

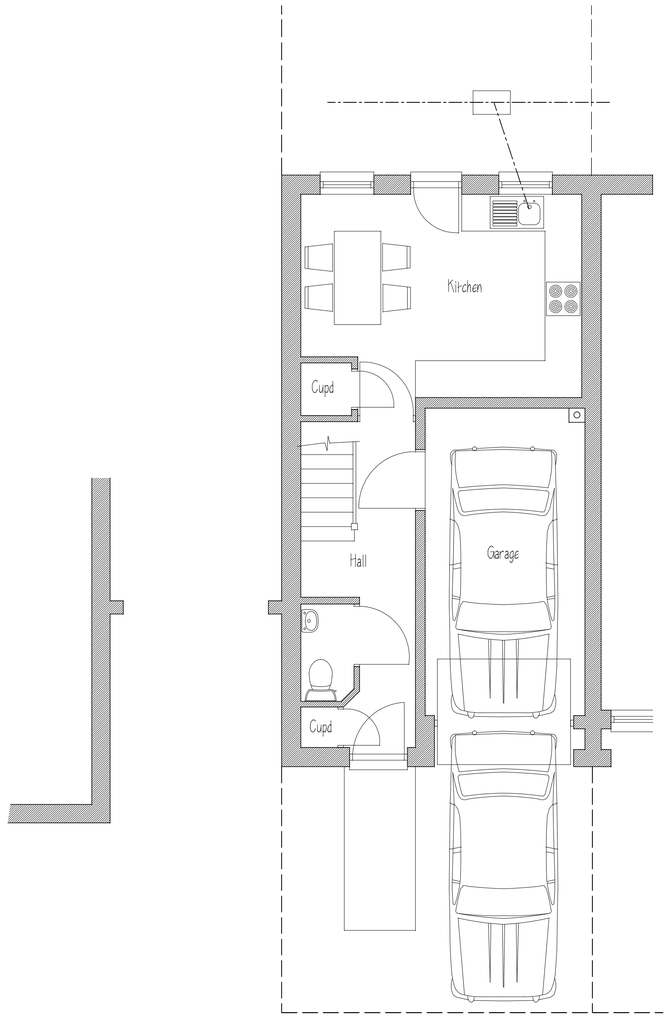

Plan and Elevation as Existing



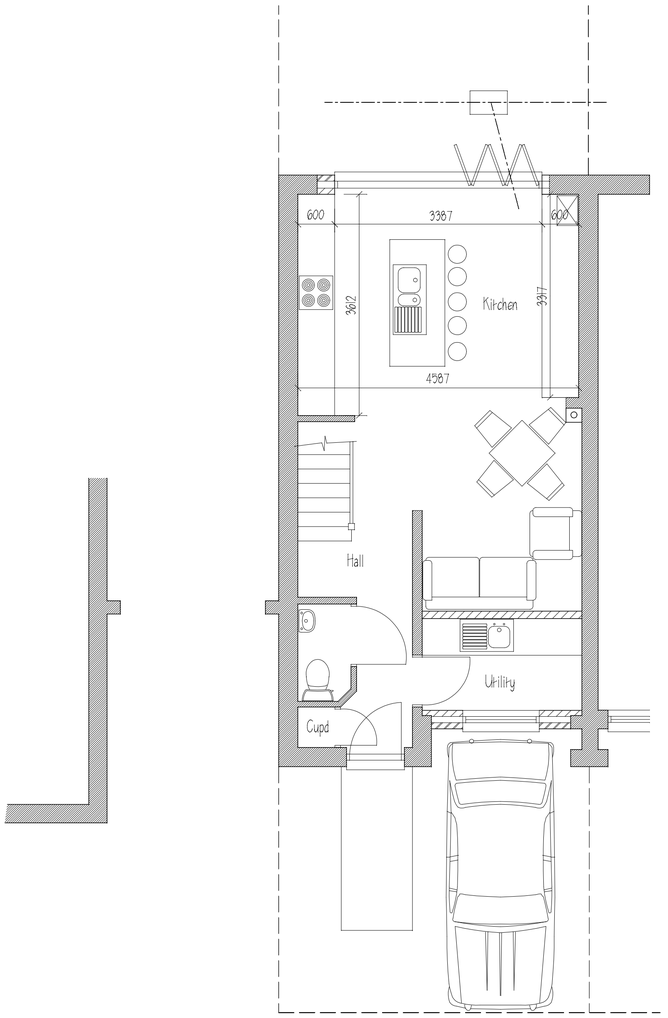

Plan and Elevation as Proposed

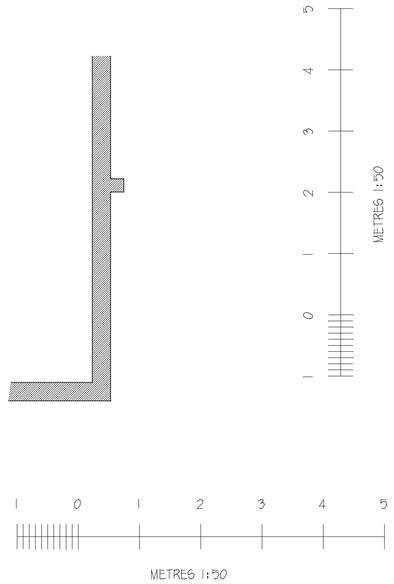

METRES 1:50

ALL DIMENSIONS & INFORMATION FOUND ON THESE DRAWINGS ARE TO BE CHECKED BY THE CONTRACTOR PRIOR TO COMMENCEMENT OF ANY WORKS ON SITE
ANY DISCREPANCIES FOUND ARE TO BE DISCUSSED WITH 'ARIA DESIGN'.
IF IN DOUBT - "ASK"
THIS DRAWING IS FOR PLANNING PURPOSES ONLY

REVISIONS:-



NOTES:- Location Plan 1:250 Ordnance Survey Reference 19497798



Site Plan 1:500 Ordnance Survey Reference 19497798

PROJECT:-
31 The Beacons
Stevenage
Herts.

TITLE:-
Plans and Elevations
as Existing and Proposed

SCALE:- 1:50, 1:100 (A1)
DATE:- Feb 2018
JOB/DRG. No:- 1270:01B

Aria Design
ARCHITECTURAL DESIGNS AND SURVEYS
90 Chertsey Rise
Stevenage
Hertfordshire SG2 9JL
Tel (01438) 231641 Mob 07780 928317