CLASSIC CREATIVE HOME IMPROVEMENTS LTD.
17 WALACE WAY, HITCHIN, HERTS, SG4 0SE
01462 450450

TITLE: PROPOSED REAR ELEVATION CONSERVATORY.

ADDRESS: 17 THE RIDGEWAY, HITCHIN, HERTS, SG5 2BT.

CLIENT: MR + MRS MAYLIN

SCALE: 1:100.

DRAWING N°: 7720/18/01

EXISTING REAR ELEVATION.

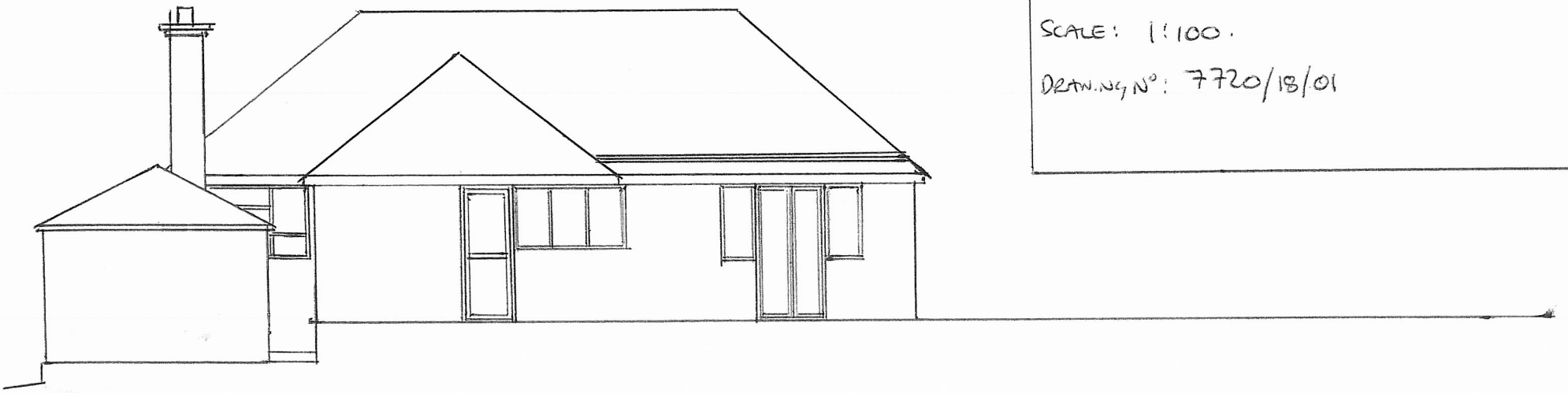

EXISTING SIDE ELEVATION.

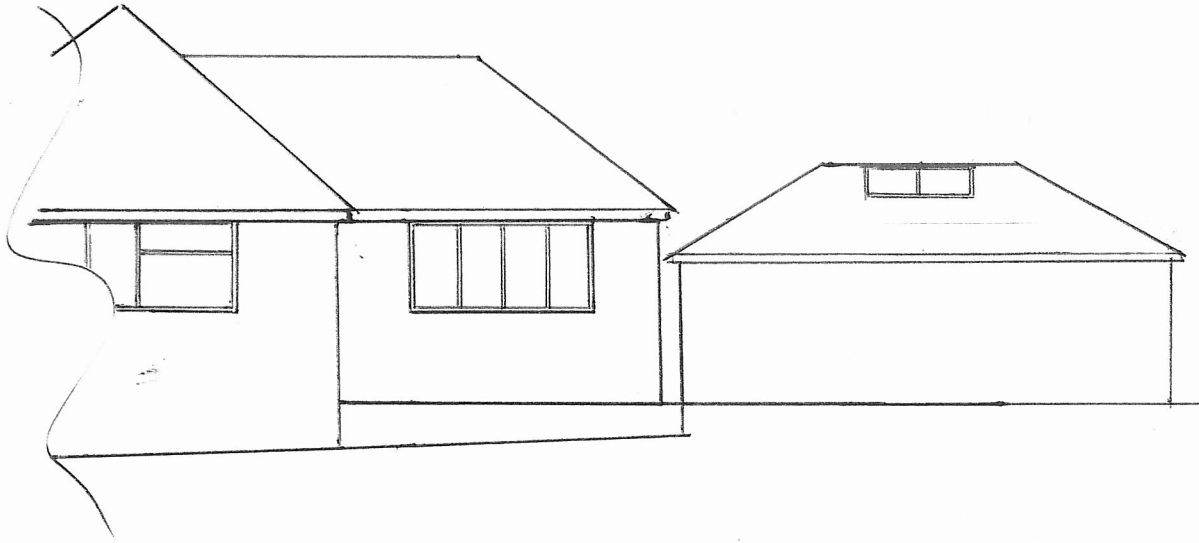

EXISTING SIDE ELEVATION.

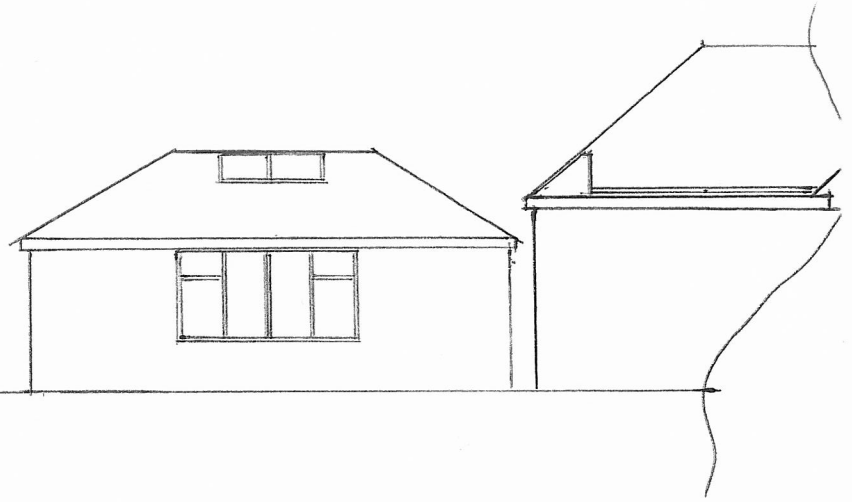

CLASSIC CREATIVE HOME IMPROVEMENTS LTD
17 WALLACE WAY, HITCHIN, HERTS
SG4 0SE.
01462 450450.

TITLE: PROPOSED REAR ELEVATION CONSERVATORY

ADDRESS: 17 THE RIDGEWAY, HITCHIN, HERTS, SG5 2ST.

CLIENT: MR+MRS MAYLIN

SCALE: 1:100

DRAWING N°: 7720/18/02

EXISTING PLAN VIEW.

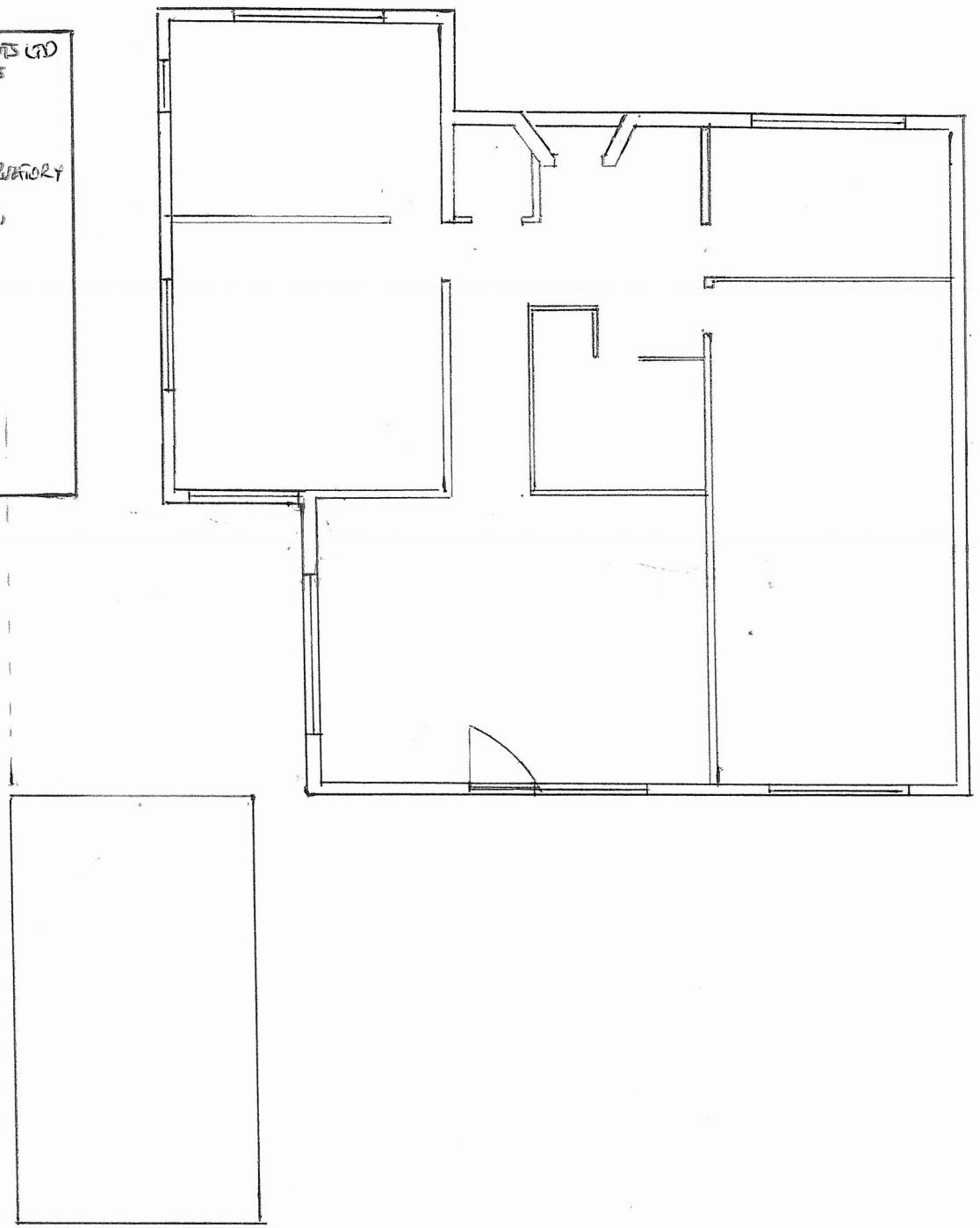

CLASSIC CREATIVE HOME IMPROVEMENTS LTD.
17 WALLACE WAY, HITCHIN, HERTS, SG4 0SE
01462 450450

TITLE: PROPOSED REAR ELEVATION CONSERVATORY.

ADDRESS: 17 THE RIDGEWAY, HITCHIN, HERTS, SG5 2BT.

CLIENT: MR + MRS MAYLIN

SCALE: 1:100.

DRAWING N°: 7720/18/03

PROPOSED REAR ELEVATION.

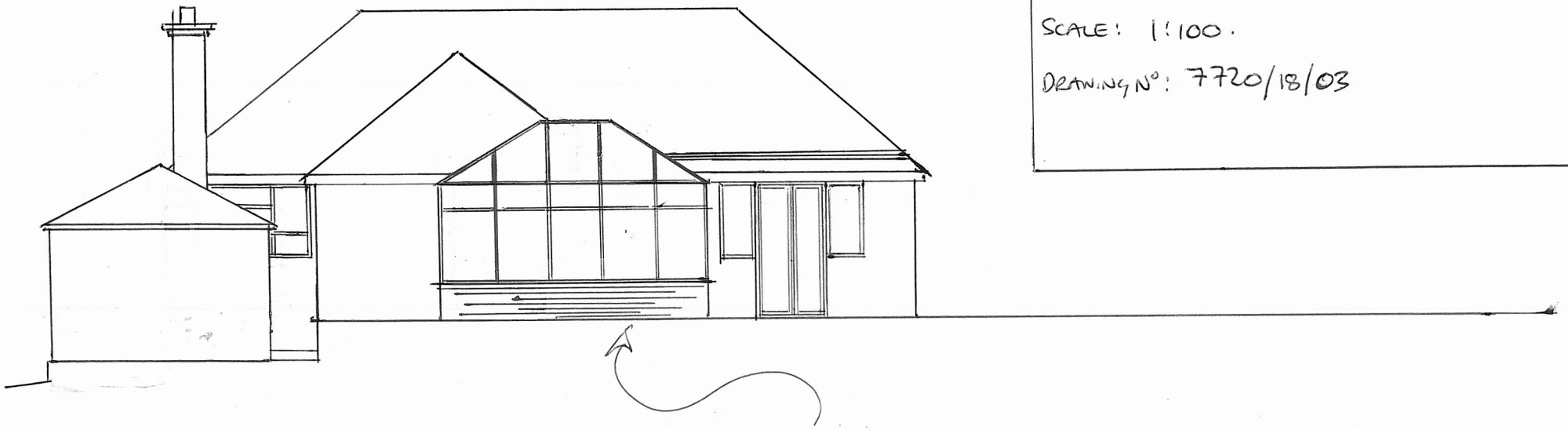

PROPOSED CONSERVATORY

PROPOSED SIDE ELEVATION.

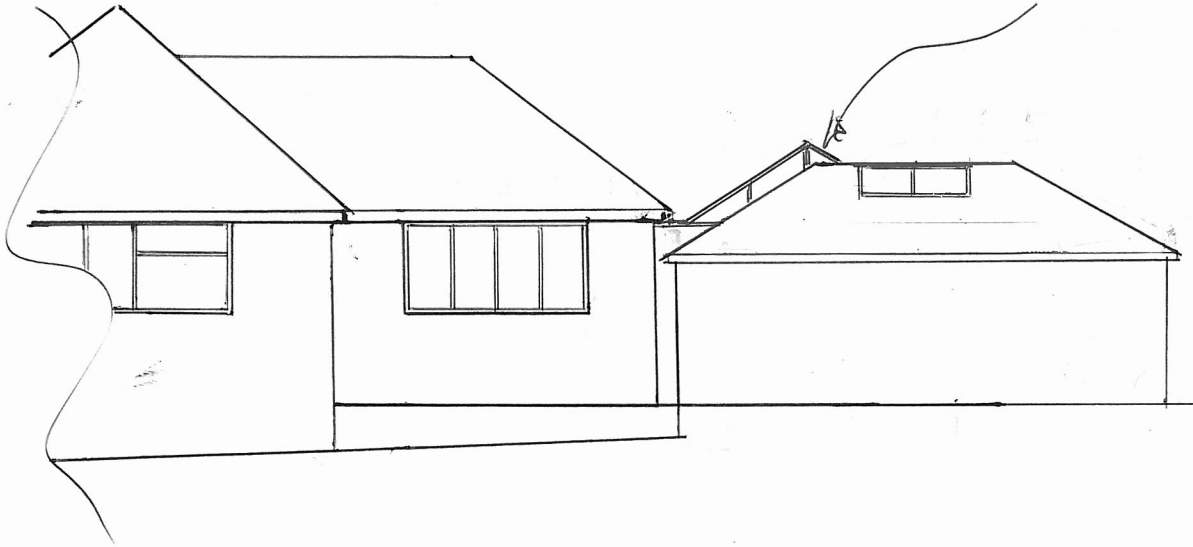

PROPOSED SIDE ELEVATION.

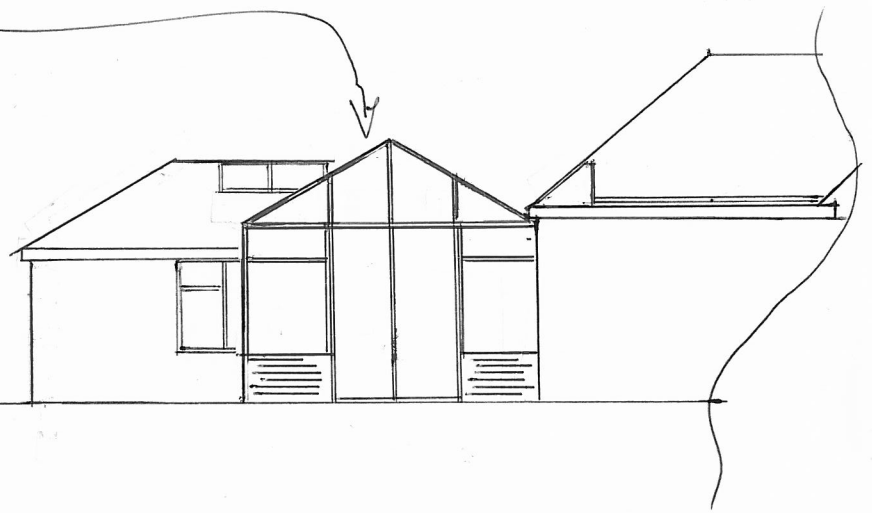

CLASSIC CREATIVE HOME IMPROVEMENTS LTD
17 WALLACE WAY, HITCHIN, HERTS
SG4 0SE.
01462 450450.

TITLE: PROPOSED REAR ELEVATION CONSERVATORY

ADDRESS: 17 THE RIDGEWAY, HITCHIN, HERTS, SG5 2ST.

CLIENT: MR+MRS MAYLIN

SCALE: 1:100

DRAWING N°: 7720/18/04

PROPOSED PLAN VIEW.

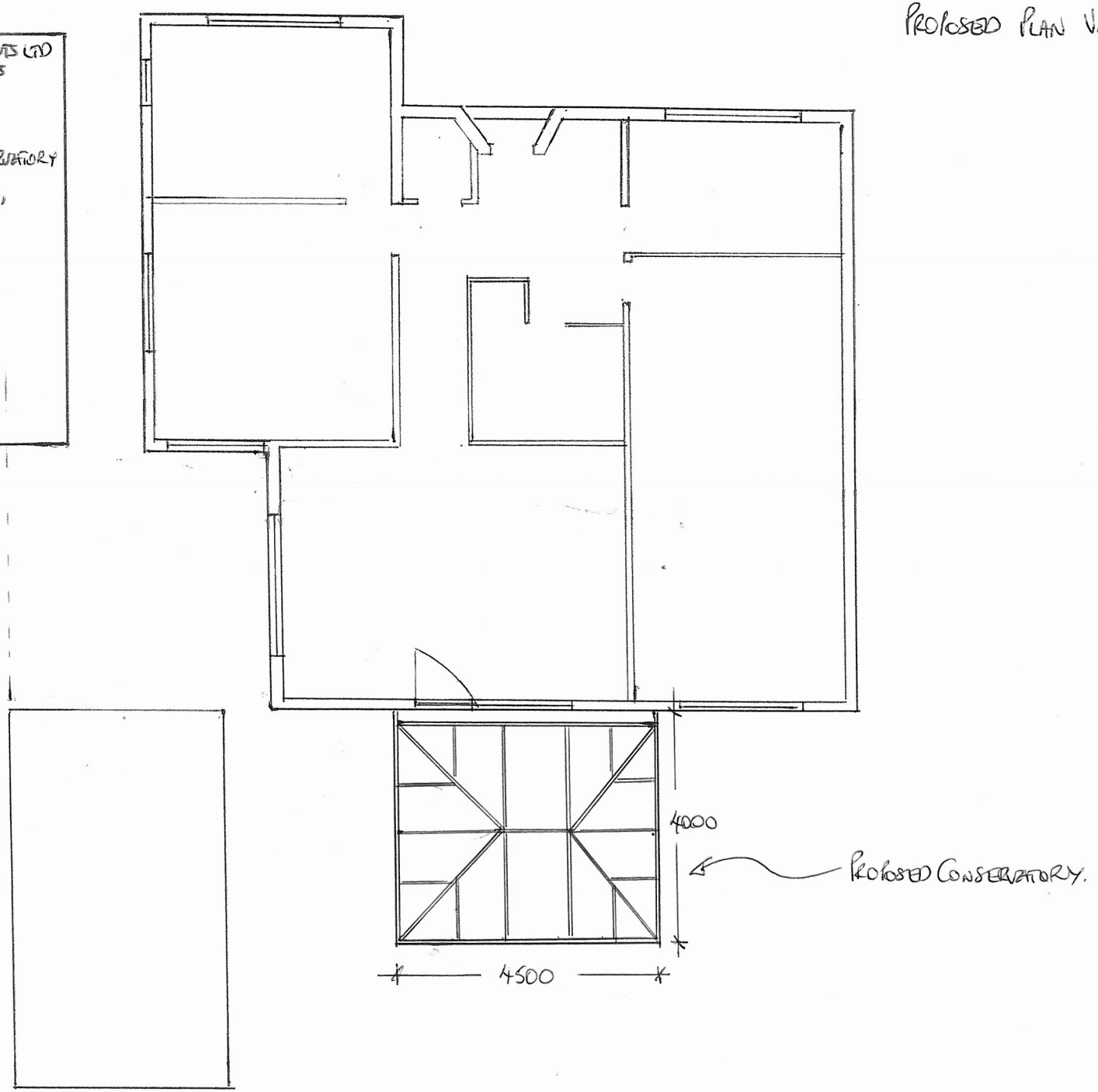

17 The Ridgeway, Hitchin, SG5 2BT



Map area bounded by: 517642,228661 517784,228803. Produced on 10 January 2018 from the OS National Geographic Database. Reproduction in whole or part is prohibited without the prior permission of Ordnance Survey. © Crown copyright 2018. Supplied by UKPlanningMaps.com a licensed OS partner (100054135). Unique plan reference: p2buk/213918/292245

17 The Ridgeway, Hitchin, SG5 2BT

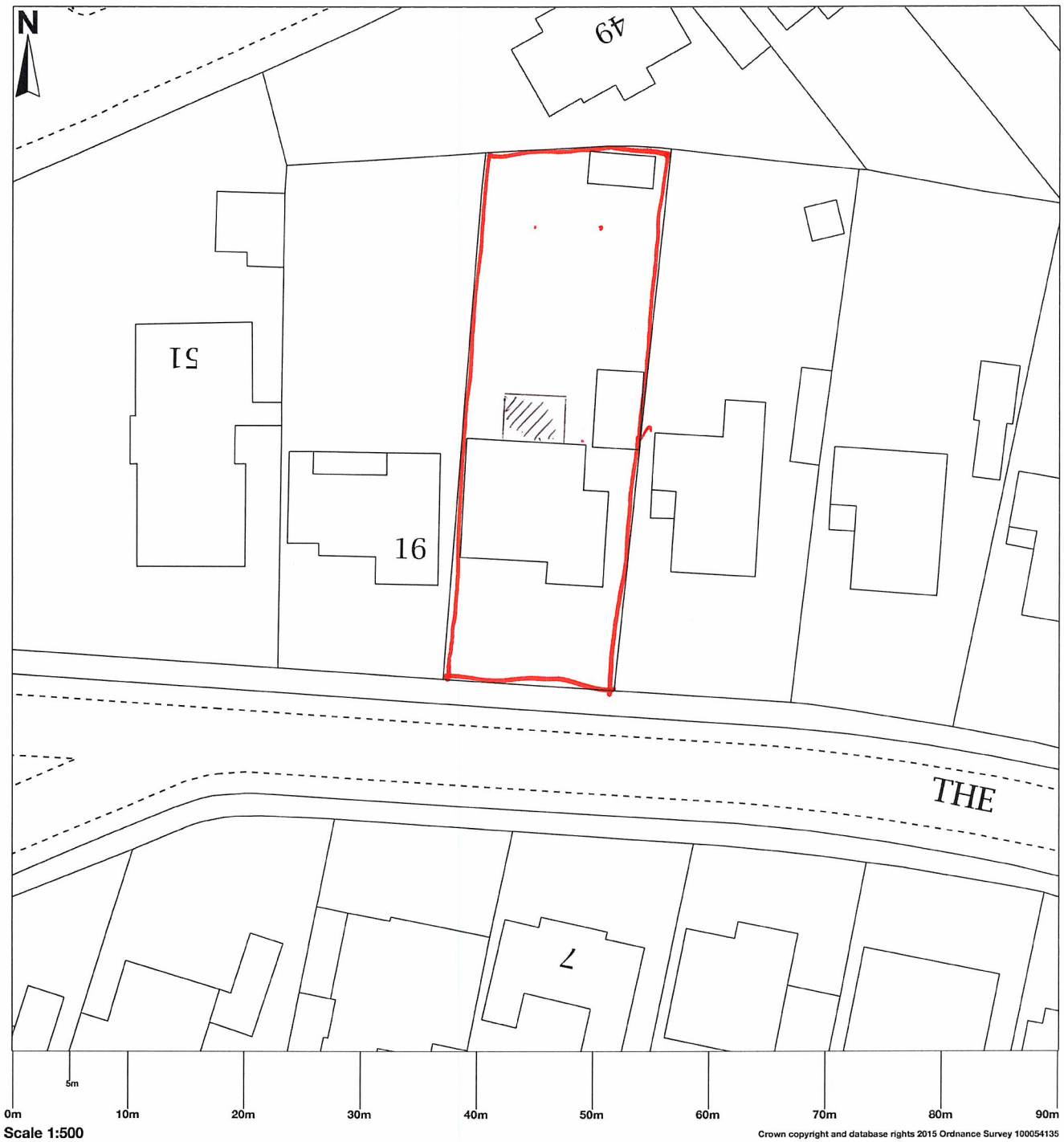

Map area bounded by: 517668,228687 517758,228777. Produced on 10 January 2018 from the OS National Geographic Database. Reproduction in whole or part is prohibited without the prior permission of Ordnance Survey. © Crown copyright 2018. Supplied by UKPlanningMaps.com a licensed OS partner (100054135). Unique plan reference: b90buk/213918/292242