EXISTING GROUND FLOOR PLAN - 1:50

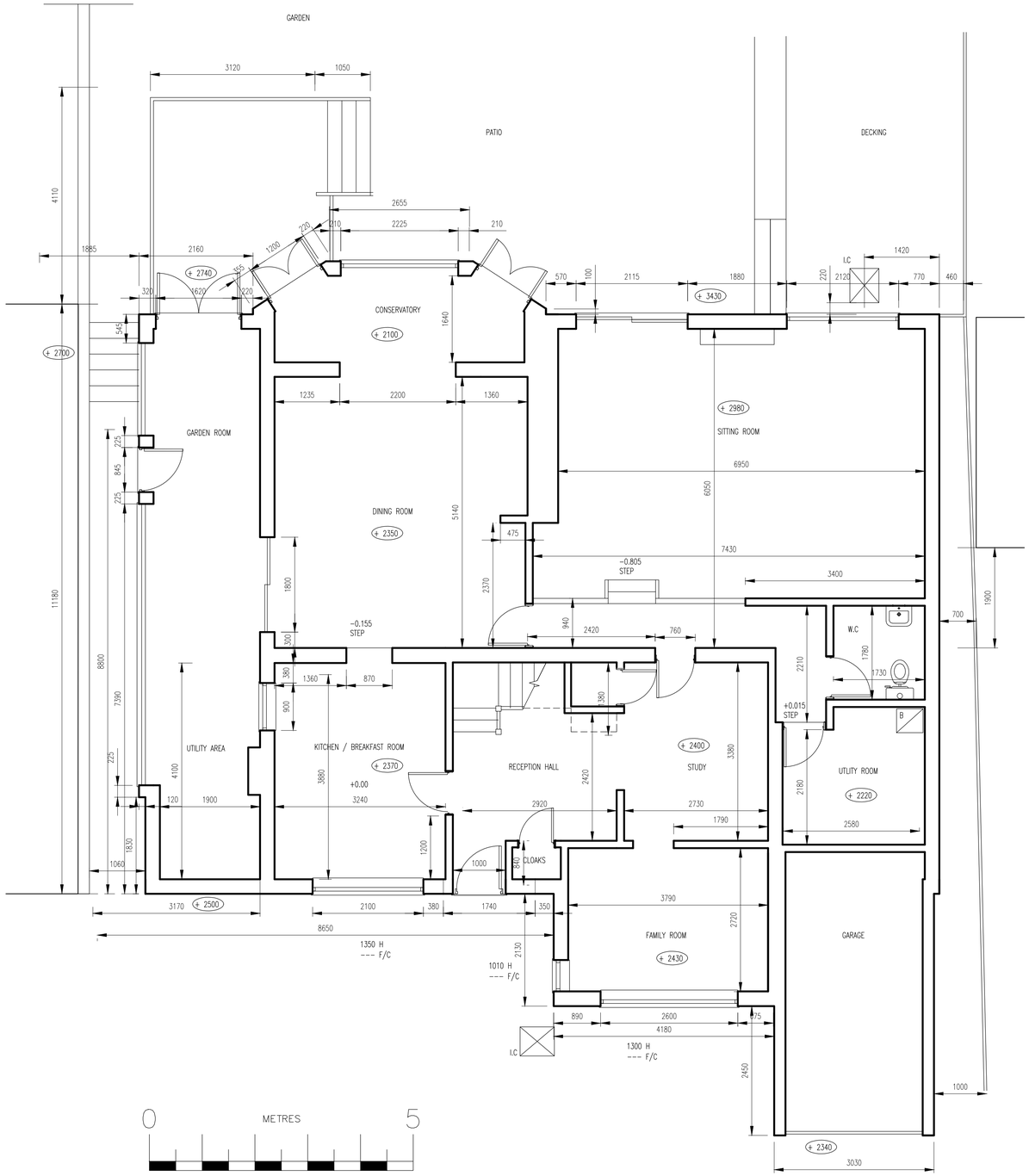

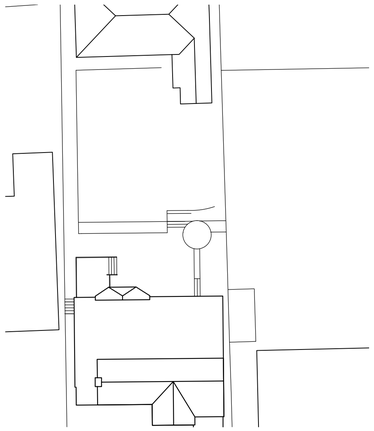

EXISTING SITE PLAN - 1:500

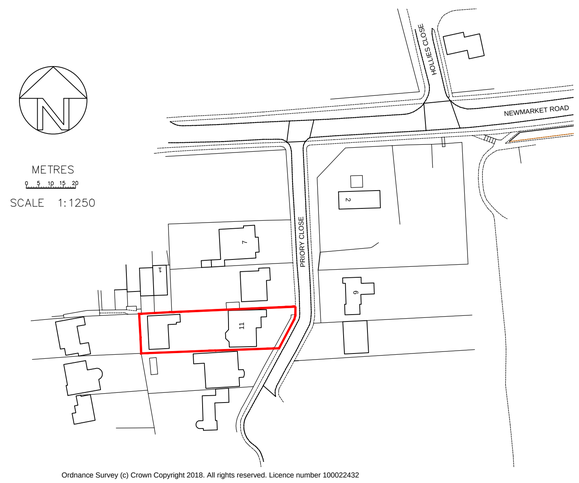

Ordnance Survey (c) Crown Copyright 2018. All rights reserved. Licence number 100022432

LOCATION PLAN - 1:1250

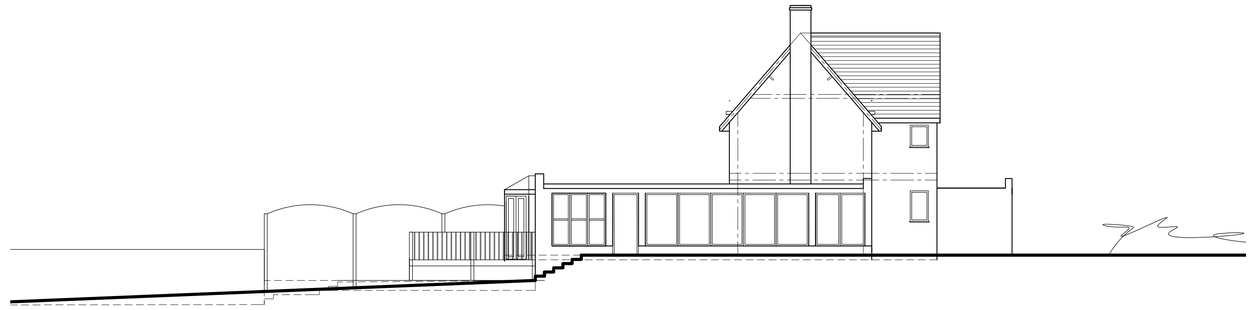

EXISTING SIDE ELEVATION - 1:100

METRES
0 5
SCALE 1: 100



EXISTING FRONT ELEVATION - 1:100

Rev	Amendment	Date:
–	–	–

Rm.4
1 Market Hill
Royston
Hertfordshire
SG8 9JL
e: cb.architect@outlook.com
t: 01763 - 249113
ARCHITECT

Status:	PLANNING
Client:	MR & MRS KORDA – HEWITT
Site Address :	11, PRIORY CLOSE, ROYSTON, N.HERTS

Drawing Title: EXISTING DRAWING		
Drawing By: CB	Date: 05/02/18	
Drawing Reference: ROY/CB/18/01	Revision: –	Scale: 1:100, 1:50