35A HIGH ST, WHITWELL
ONLINE REF: 1AP000015658-001
SCALE 1:50

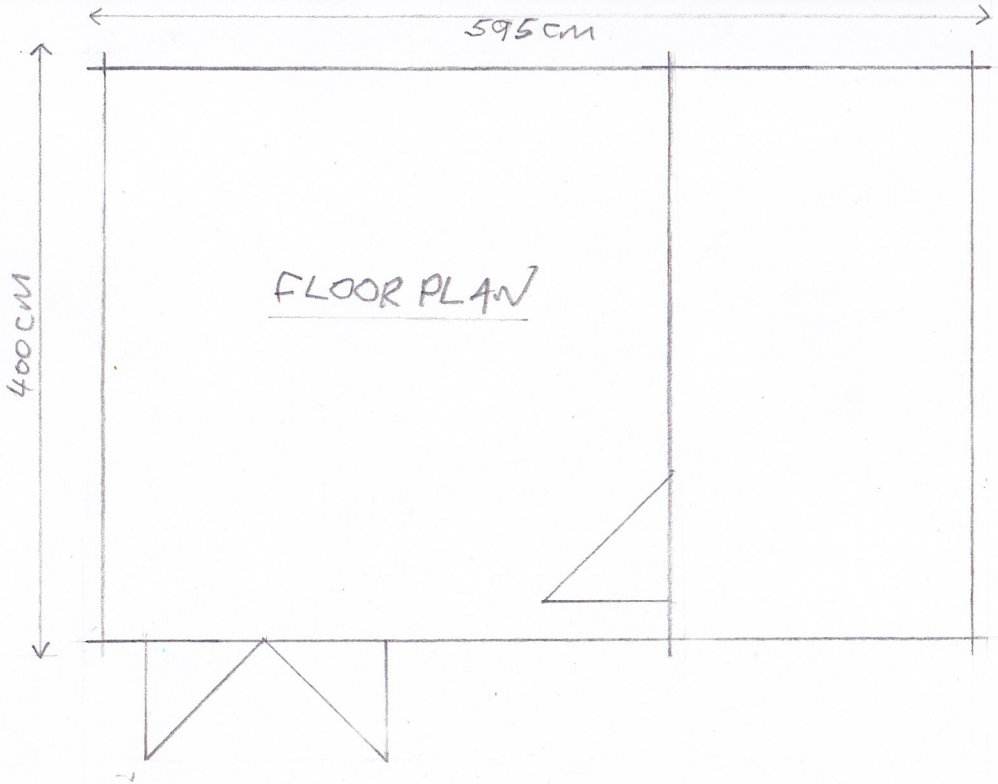

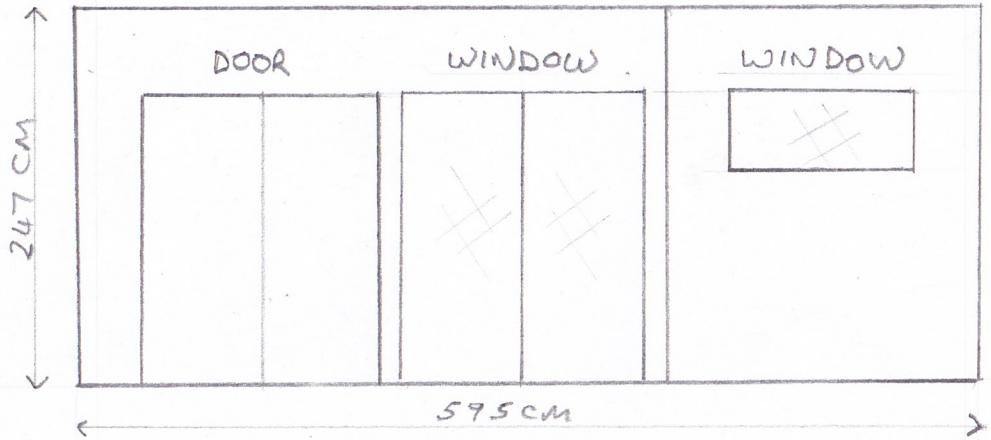

FRONT VIEW

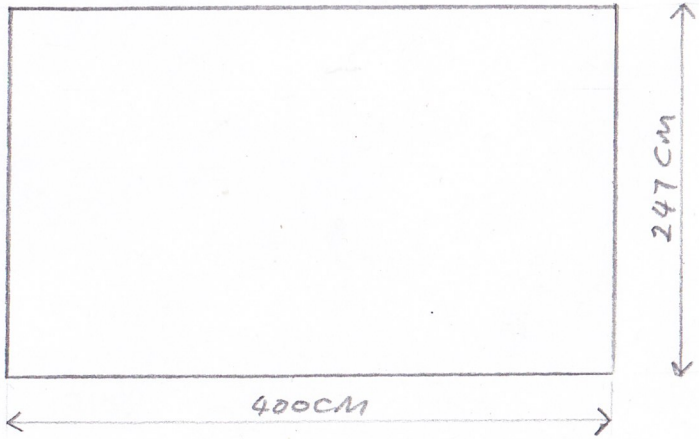

END VIEW

ELDRIDGE
35A HIGH ST, WHITWELL
ONLINE REF: 1AP00015658-001

Ordnance Survey

OS Sitemap®



35A BOUNDARY

SITE OF PROPOSED GARDEN OFFICE

Produced 08.08.2011 from the Ordnance Survey National Geographic Database and incorporating surveyed revision available at this date. © Crown Copyright 2011.

Reproduction in whole or part is prohibited without the prior permission of Ordnance Survey.

Ordnance Survey, the OS Symbol and OS Sitemap are registered trademarks of Ordnance Survey, the national mapping agency of Great Britain.

The representation of a road, track or path is no evidence of a right of way.

The representation of features as lines is no evidence of a property boundary.

Part or all of this OS Sitemap is enlarged from mapping produced at one or more of the following scales: 1:1250, 1:2500, 1:10000.

Metres
0 20 40
Scale 1:1250

Supplied by: www.ukmapcentre.com
Serial number: 02767800
Centre coordinates: 518614.75 221010.25

Further information can be found on the OS Sitemap Information leaflet or the Ordnance Survey web site: www.ordnancesurvey.co.uk

N.H.D.C
10 OCT 2011