CONTRACTOR IS TO CHECK AND VERIFY ALL BUILDING AND SITE DIMENSIONS, LEVELS AND SEWER INVERT LEVELS AT CONNECTION POINTS BEFORE WORK STARTS

THIS DRAWING IS TO BE READ AND CHECKED IN CONJUNCTION WITH ENGINEERS AND OTHER SPECIALIST DRAWINGS

THE DRAWING AND THE WORKS DEPICTED ARE THE INTELLECTUAL PROPERTY OF INK ARCHITECTURE & DESIGN LIMITED AND MAY NOT BE REPRODUCED EXCEPT BY WRITTEN PERMISSION

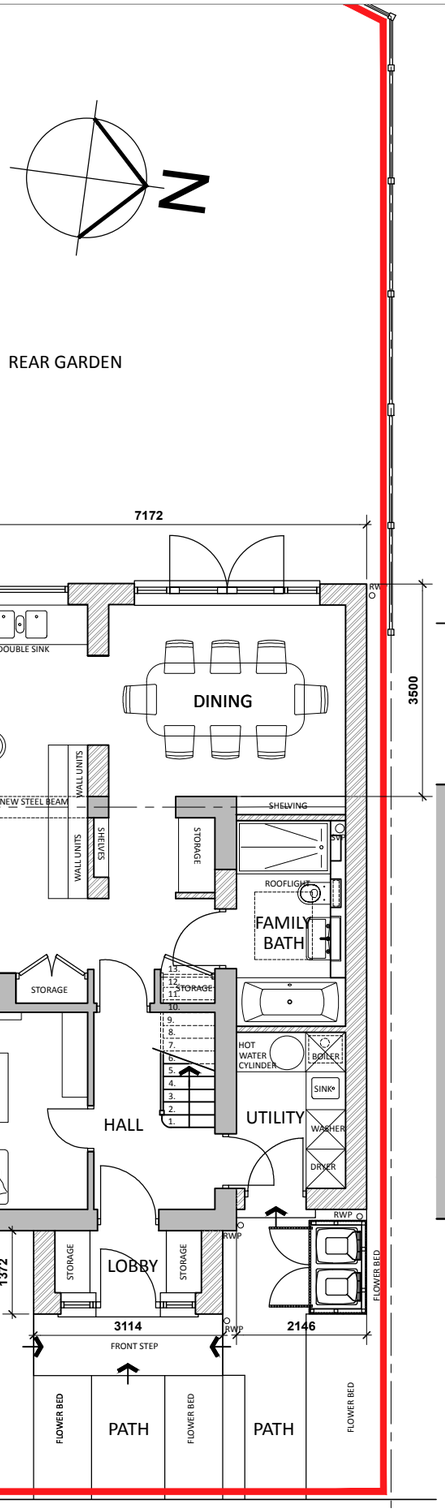

3A PROPOSED GROUND FLOOR PLAN

1:100 @ A3

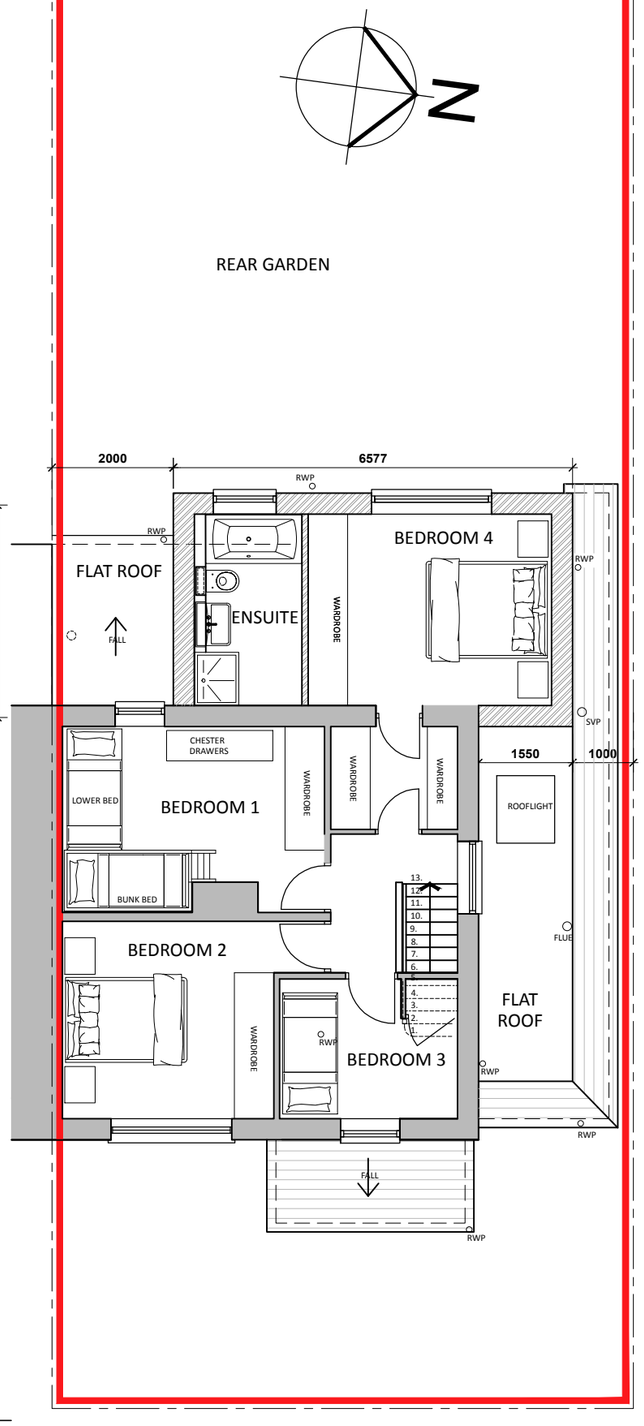

3B PROPOSED FIRST FLOOR PLAN

1:100 @ A3

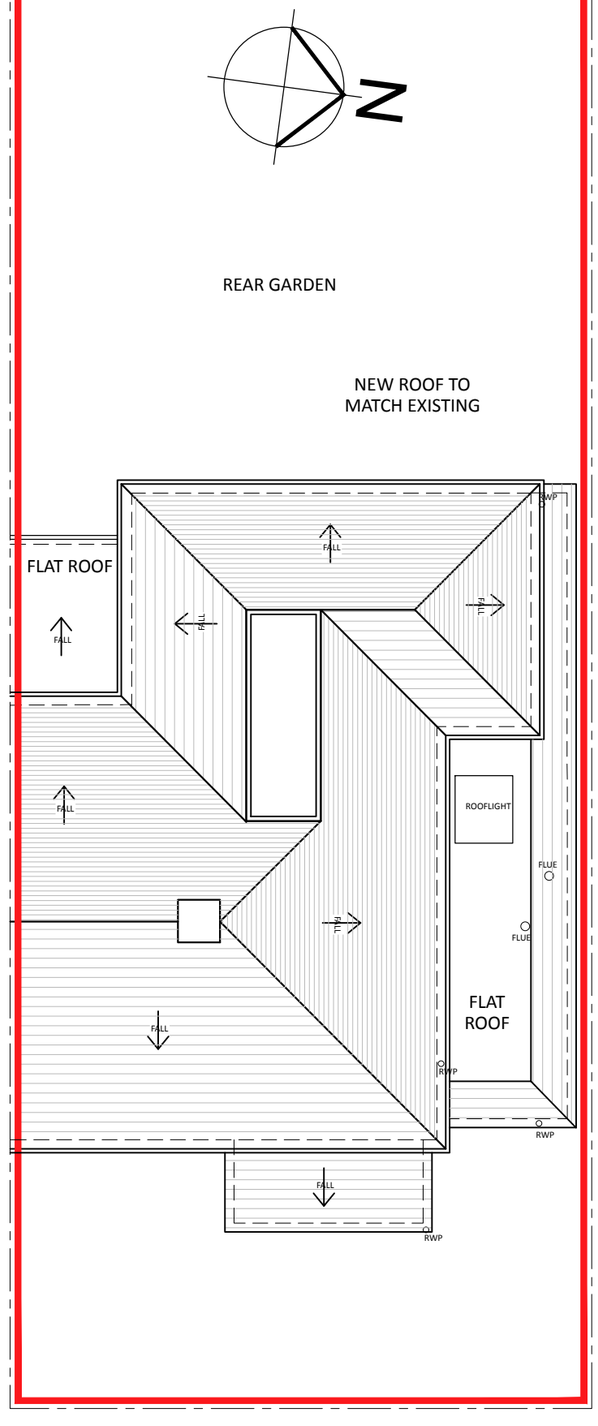

3C PROPOSED SECOND FLOOR PLAN

1:100 @ A3

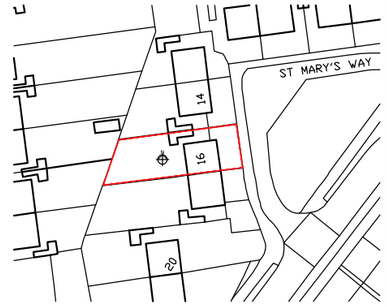

1 LOCATION PLAN

1:1250 @ A3

	EXISTING		PROPOSED	
GROUND FLOOR AREA	42 SQM	452 SQFT	84 SQM	904 SQFT
FIRST FLOOR AREA	42 SQM	452 SQFT	60 SQM	646 SQFT
TOTAL AREA	84 SQM	904 SQFT	144 SQM	1,500 SQFT

0 1 2 3 4m

REV	DATE	DESCRIPTION
B	28.03.2018	UPDATED TO REFLECT 2M GAP TO LHS
A	10.03.2018	1M FIRST FLOOR GAP INDICATED

INK BESPOKE

PROJECT
16 ST MARY'S WAY, BALDOCK

DRAWING TITLE
PROPOSED FLOOR PLANS

DRAWING NUMBER	REVISION
16MY - 2	**B**
SCALE	ISSUE DATE
200 - P1 - 200	**2016-08-18**
PROJECT STATUS	DRAWN BY
STAGE 1	**KS**
	CHECKED BY **KS**