

© Crown copyright and Landmark Information Group Limited 2013. All Rights Reserved.

WSP

Ordnance Survey Plan

Published 1971 - 1974

Source map scale - 1:2,500

The historical maps shown were reproduced from maps predominantly held at the scale adopted for England, Wales and Scotland in the 1840's. In 1854 the 1:2,500 scale was adopted for mapping urban areas and by 1896 it covered the whole of what were considered to be the cultivated parts of Great Britain. The published date given below is often some years later than the surveyed date. Before 1938, all OS maps were based on the Cassini Projection, with independent surveys of a single county or group of counties, giving rise to significant inaccuracies in outlying areas.

Map Name(s) and Date(s)

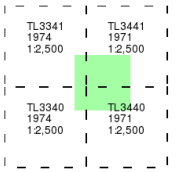

Historical Map - Segment A10

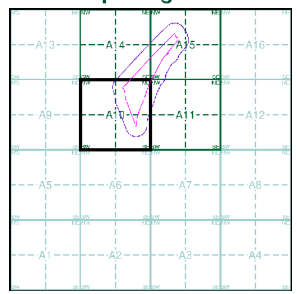

Order Details

Order Number:	51491076_1_1
Customer Ref:	43343
National Grid Reference:	534480, 241140
Slice:	A
Site Area (Ha):	11.7
Search Buffer (m):	100

Site Details

Royston Industrial Development, Royston, Hertfordshire

Landmark Information Group
Tel: 0844 844 9952
Fax: 0844 844 9951
Web: www.envirocheck.co.uk

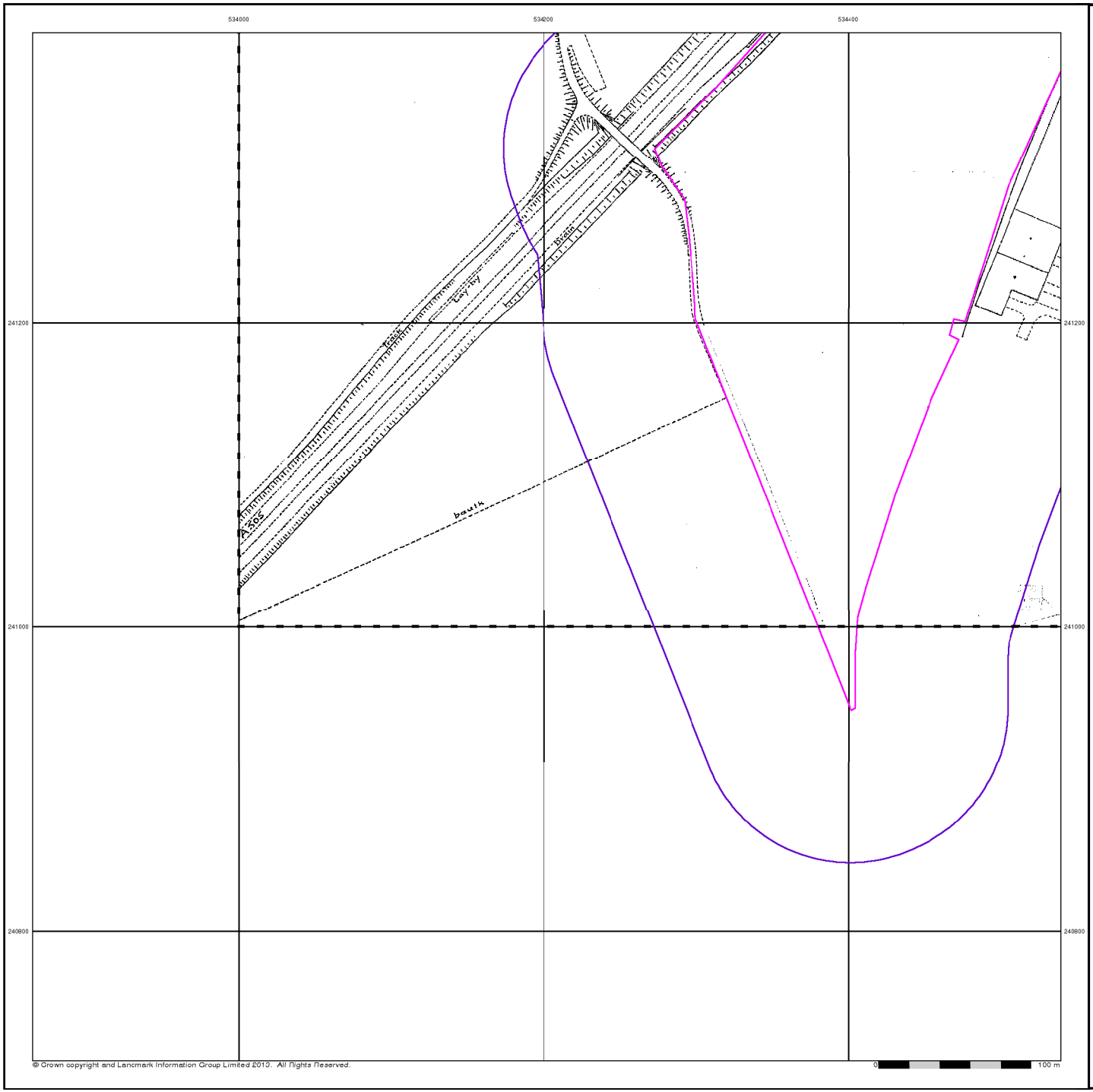

© Crown copyright and Landmark Information Group Limited 2013. All Rights Reserved.

WSP

Additional SIMs

Published 1983

Source map scale - 1:2,500

The SIM cards (Ordnance Survey's `Survey of Information on Microfilm') are further, minor editions of mapping which were produced and published in between the main editions as an area was updated. They date from 1947 to 1994, and contain detailed information on buildings, roads and land-use. These maps were produced at both 1:2,500 and 1:1,250 scales.

Map Name(s) and Date(s)

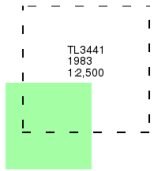

Historical Map - Segment A10

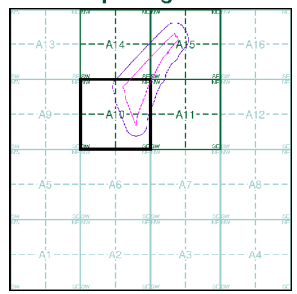

Order Details

Order Number:	51491076_1_1
Customer Ref:	43343
National Grid Reference:	534480, 241140
Slice:	A
Site Area (Ha):	11.7
Search Buffer (m):	100

Site Details

Royston Industrial Development, Royston, Hertfordshire

Landmark Information Group
Tel: 0844 844 9952
Fax: 0844 844 9951
Web: www.envirocheck.co.uk

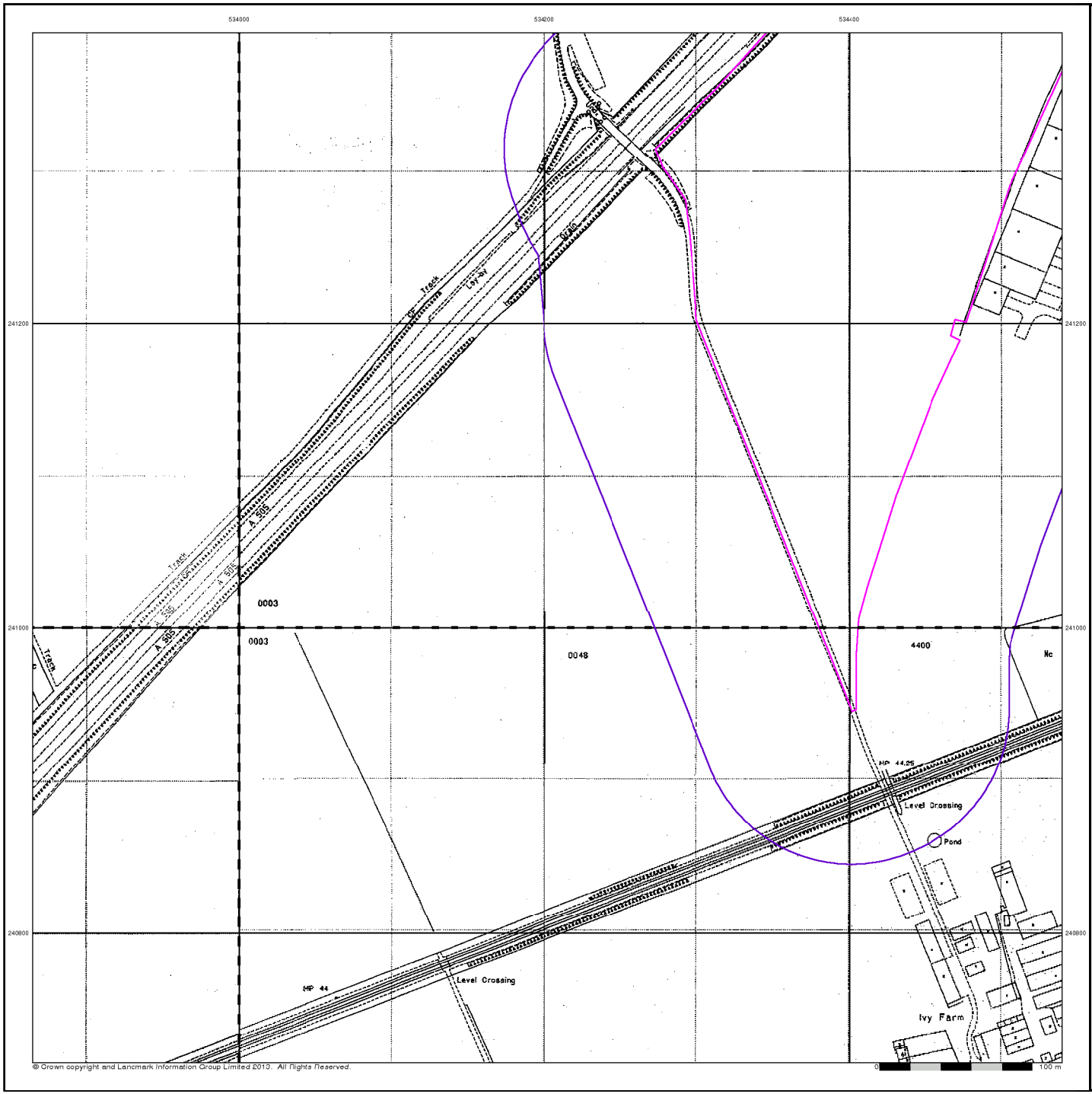

© Crown copyright and Landmark Information Group Limited 2013. All Rights Reserved.

WSP

Large-Scale National Grid Data

Published 1993

Source map scale - 1:2,500

'Large Scale National Grid Data' superseded SIM cards (Ordnance Survey's 'Survey of Information on Microfilm') in 1992, and continued to be produced until 1999. These maps were the fore-runners of digital mapping and so provide detailed information on houses and roads, but tend to show less topographic features such as vegetation. These maps were produced at both 1:2,500 and 1:1,250 scales.

Map Name(s) and Date(s)

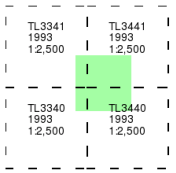

Historical Map - Segment A10

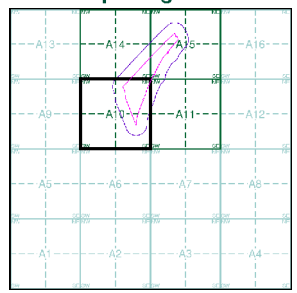

Order Details

Order Number:	51491076_1_1
Customer Ref:	43343
National Grid Reference:	534480, 241140
Slice:	A
Site Area (Ha):	11.7
Search Buffer (m):	100

Site Details

Royston Industrial Development, Royston, Hertfordshire

Landmark Information Group
Tel: 0844 844 9952
Fax: 0844 844 9951
Web: www.envirocheck.co.uk

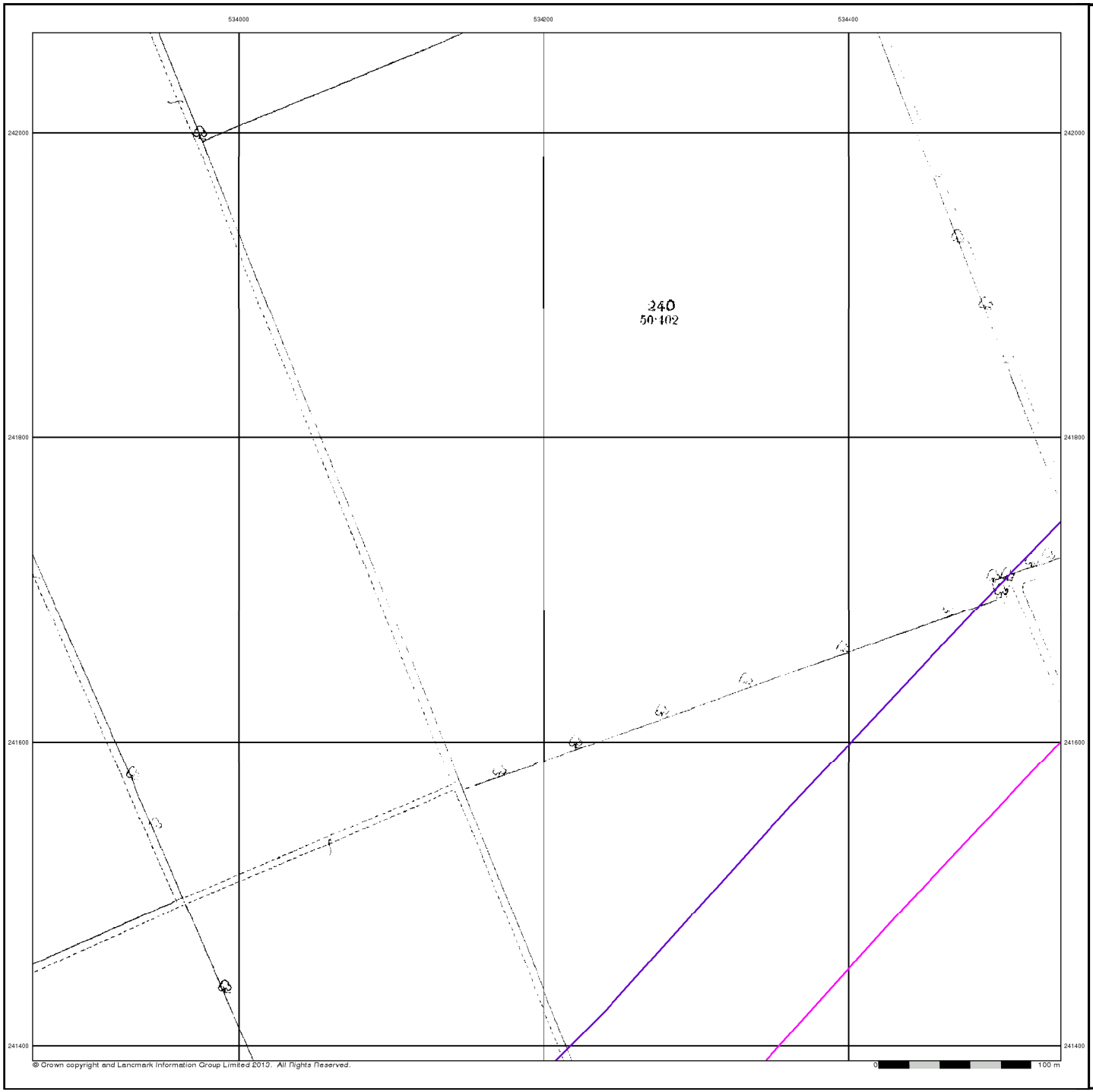

© Crown copyright and Landmark Information Group Limited 2013. All Rights Reserved.

WSP

Cambridgeshire & Isle Of Ely

Published 1887

Source map scale - 1:2,500

The historical maps shown were reproduced from maps predominantly held at the scale adopted for England, Wales and Scotland in the 1840`s. In 1854 the 1:2,500 scale was adopted for mapping urban areas and by 1896 it covered the whole of what were considered to be the cultivated parts of Great Britain. The published date given below is often some years later than the surveyed date. Before 1938, all OS maps were based on the Cassini Projection, with independent surveys of a single county or group of counties, giving rise to significant inaccuracies in outlying areas.

Map Name(s) and Date(s)

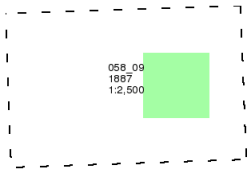

Historical Map - Segment A14

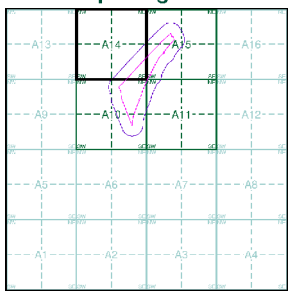

Order Details

Order Number:	51491076_1_1
Customer Ref:	43343
National Grid Reference:	534480, 241140
Slice:	A
Site Area (Ha):	11.7
Search Buffer (m):	100

Site Details

Royston Industrial Development, Royston, Hertfordshire

Landmark Information Group
Tel: 0844 844 9952
Fax: 0844 844 9951
Web: www.envirocheck.co.uk

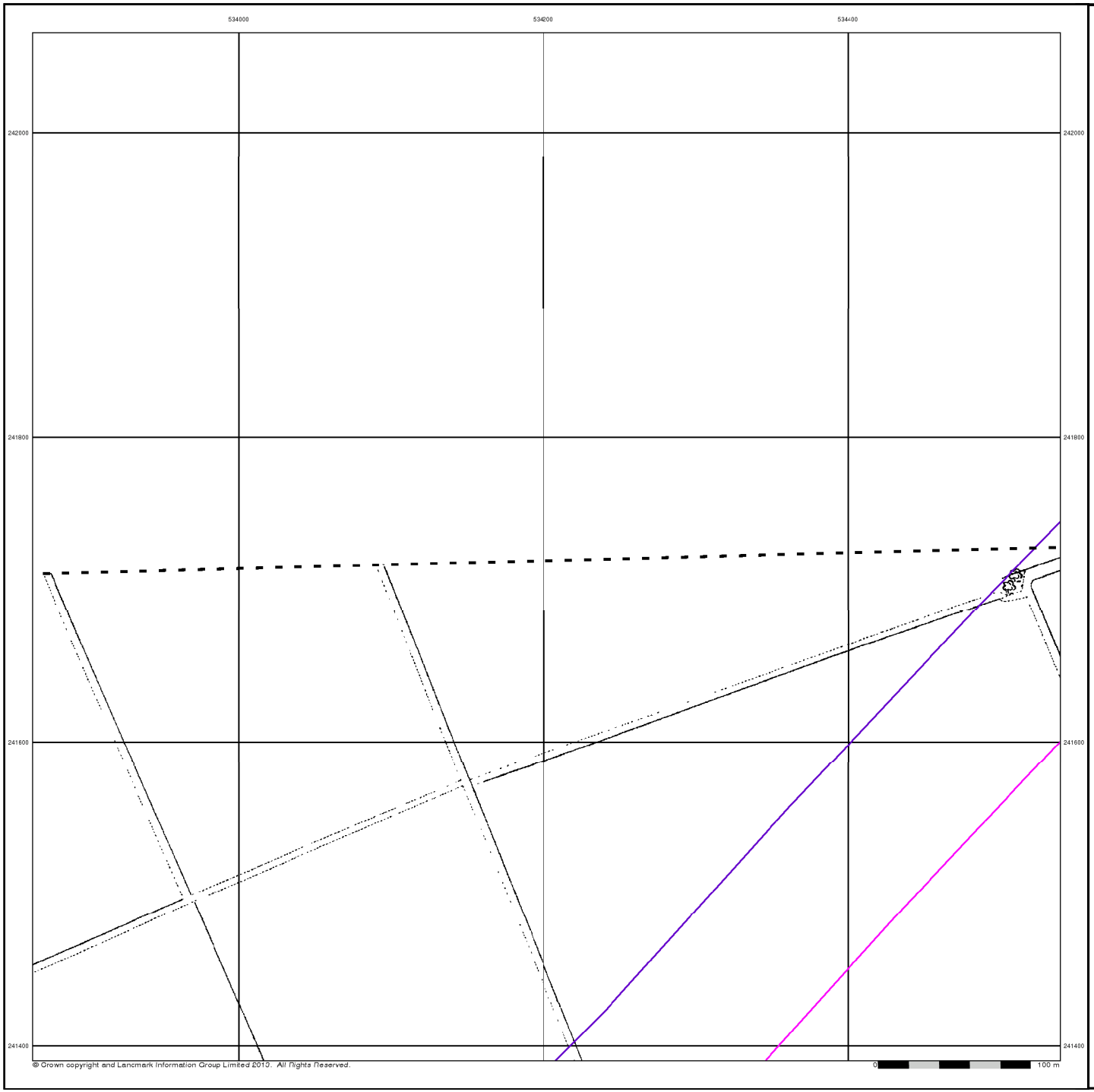

© Crown copyright and Landmark Information Group Limited 2013. All Rights Reserved.

WSP

Hertfordshire

Published 1923

Source map scale - 1:2,500

The historical maps shown were reproduced from maps predominantly held at the scale adopted for England, Wales and Scotland in the 1840's. In 1854 the 1:2,500 scale was adopted for mapping urban areas and by 1896 it covered the whole of what were considered to be the cultivated parts of Great Britain. The published date given below is often some years later than the surveyed date. Before 1938, all OS maps were based on the Cassini Projection, with independent surveys of a single county or group of counties, giving rise to significant inaccuracies in outlying areas.

Map Name(s) and Date(s)

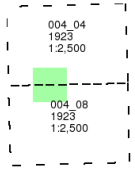

Historical Map - Segment A14

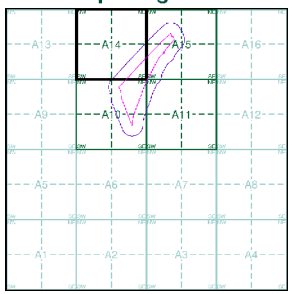

Order Details

Order Number:	51491076_1_1
Customer Ref:	43343
National Grid Reference:	534480, 241140
Slice:	A
Site Area (Ha):	11.7
Search Buffer (m):	100

Site Details

Royston Industrial Development, Royston, Hertfordshire

Landmark Information Group
Tel: 0844 844 9952
Fax: 0844 844 9951
Web: www.envirocheck.co.uk

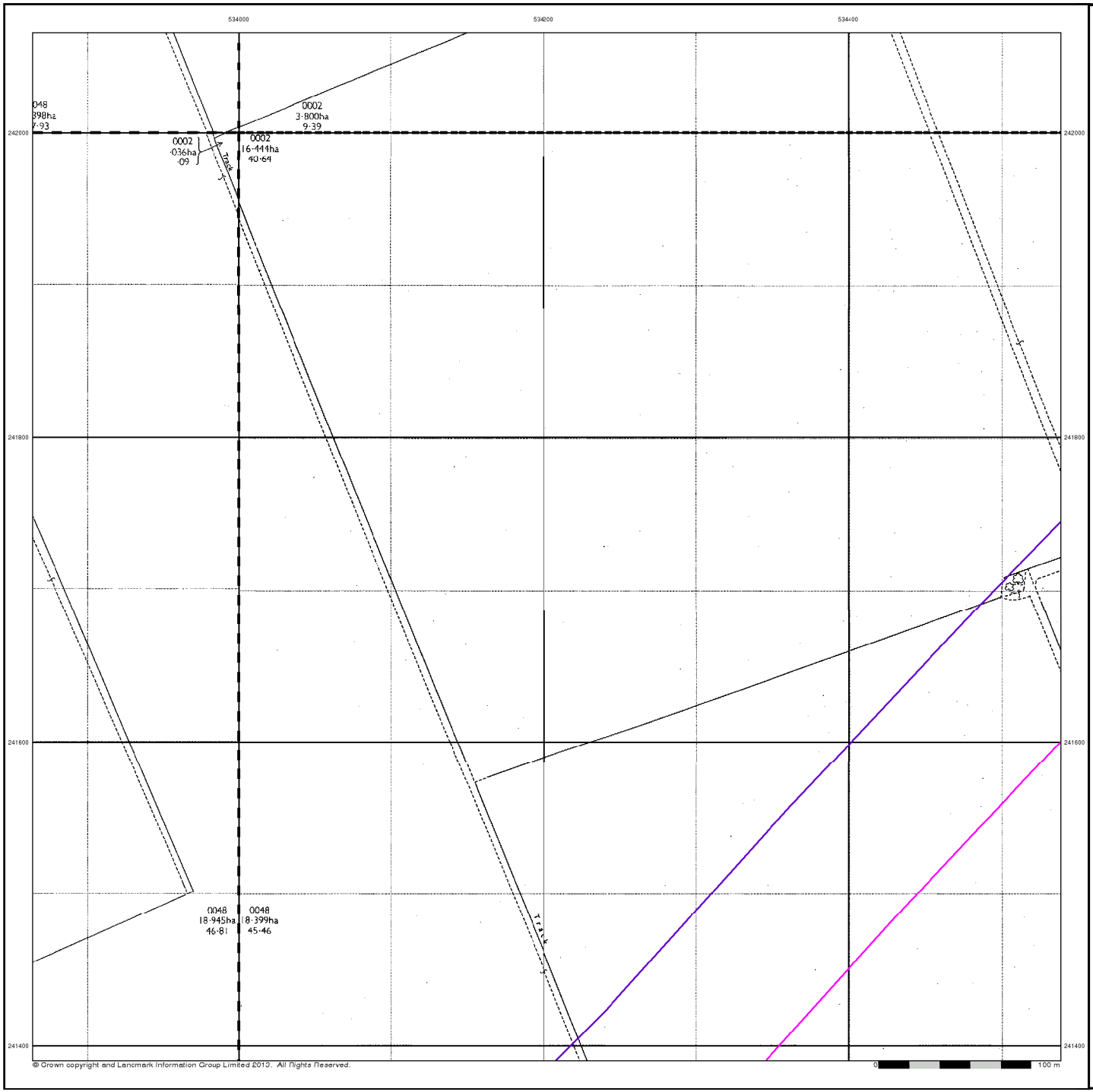

© Crown copyright and Landmark Information Group Limited 2013. All Rights Reserved.

WSP

Ordnance Survey Plan

Published 1971 - 1975

Source map scale - 1:2,500

The historical maps shown were reproduced from maps predominantly held at the scale adopted for England, Wales and Scotland in the 1840's. In 1854 the 1:2,500 scale was adopted for mapping urban areas and by 1896 it covered the whole of what were considered to be the cultivated parts of Great Britain. The published date given below is often some years later than the surveyed date. Before 1938, all OS maps were based on the Cassini Projection, with independent surveys of a single county or group of counties, giving rise to significant inaccuracies in outlying areas.

Map Name(s) and Date(s)

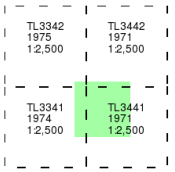

Historical Map - Segment A14

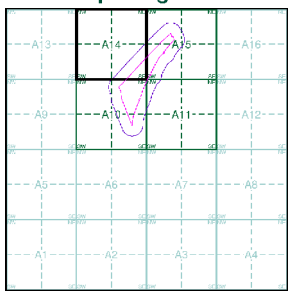

Order Details

Order Number:	51491076_1_1
Customer Ref:	43343
National Grid Reference:	534480, 241140
Slice:	A
Site Area (Ha):	11.7
Search Buffer (m):	100

Site Details

Royston Industrial Development, Royston, Hertfordshire

Landmark Information Group
Tel: 0844 844 9952
Fax: 0844 844 9951
Web: www.envirocheck.co.uk

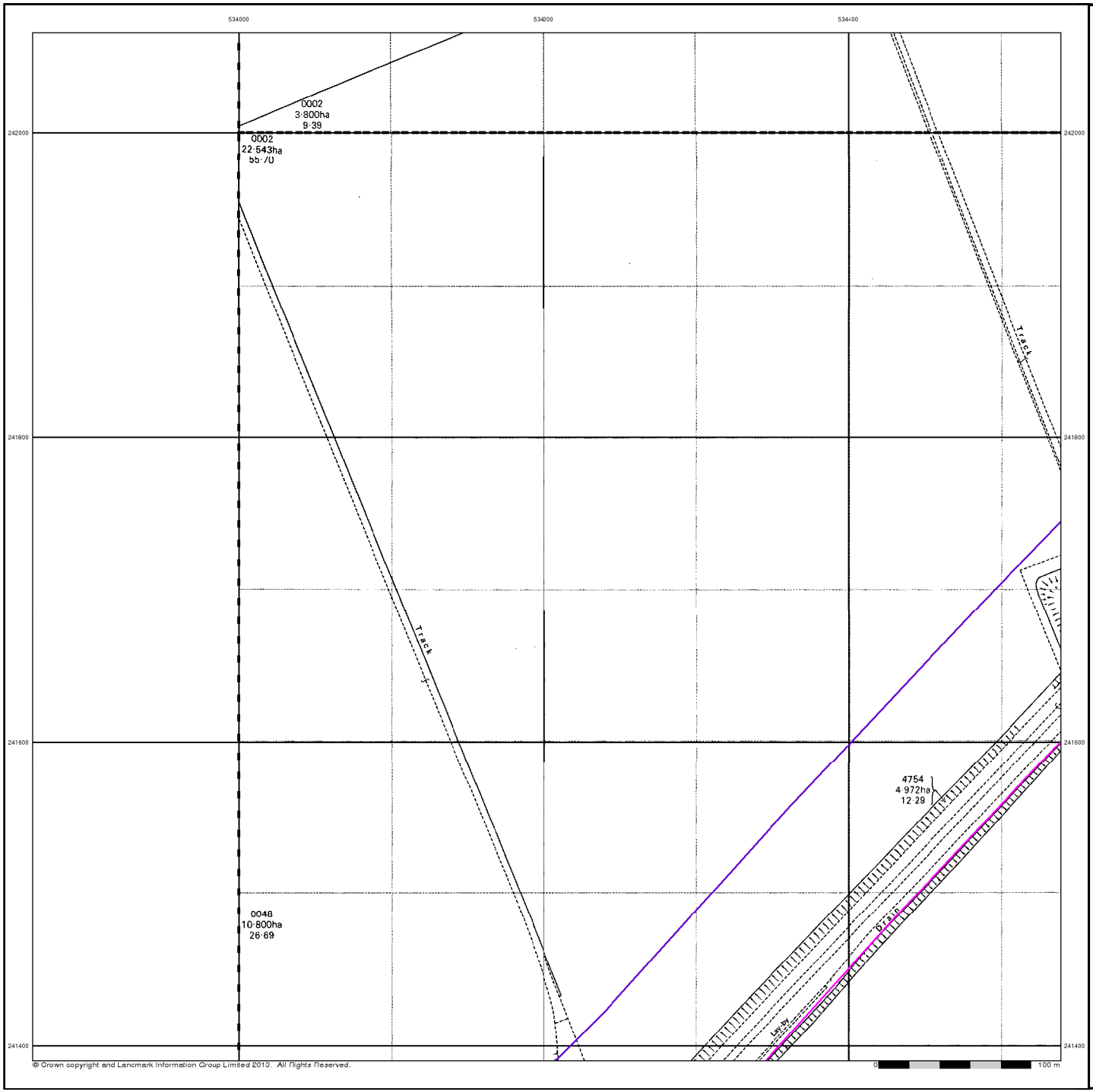

© Crown copyright and Landmark Information Group Limited 2013. All Rights Reserved.

WSP

Ordnance Survey Plan

Published 1983 - 1984

Source map scale - 1:2,500

The historical maps shown were reproduced from maps predominantly held at the scale adopted for England, Wales and Scotland in the 1840's. In 1854 the 1:2,500 scale was adopted for mapping urban areas and by 1896 it covered the whole of what were considered to be the cultivated parts of Great Britain. The published date given below is often some years later than the surveyed date. Before 1938, all OS maps were based on the Cassini Projection, with independent surveys of a single county or group of counties, giving rise to significant inaccuracies in outlying areas.

Map Name(s) and Date(s)

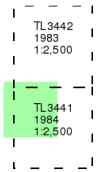

Historical Map - Segment A14

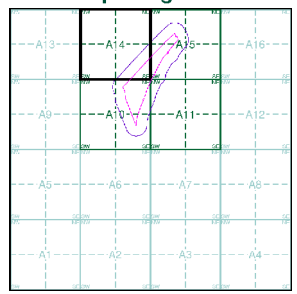

Order Details

Order Number:	51491076_1_1
Customer Ref:	43343
National Grid Reference:	534480, 241140
Slice:	A
Site Area (Ha):	11.7
Search Buffer (m):	100

Site Details

Royston Industrial Development, Royston, Hertfordshire

Landmark Information Group
Tel: 0844 844 9952
Fax: 0844 844 9951
Web: www.envirocheck.co.uk

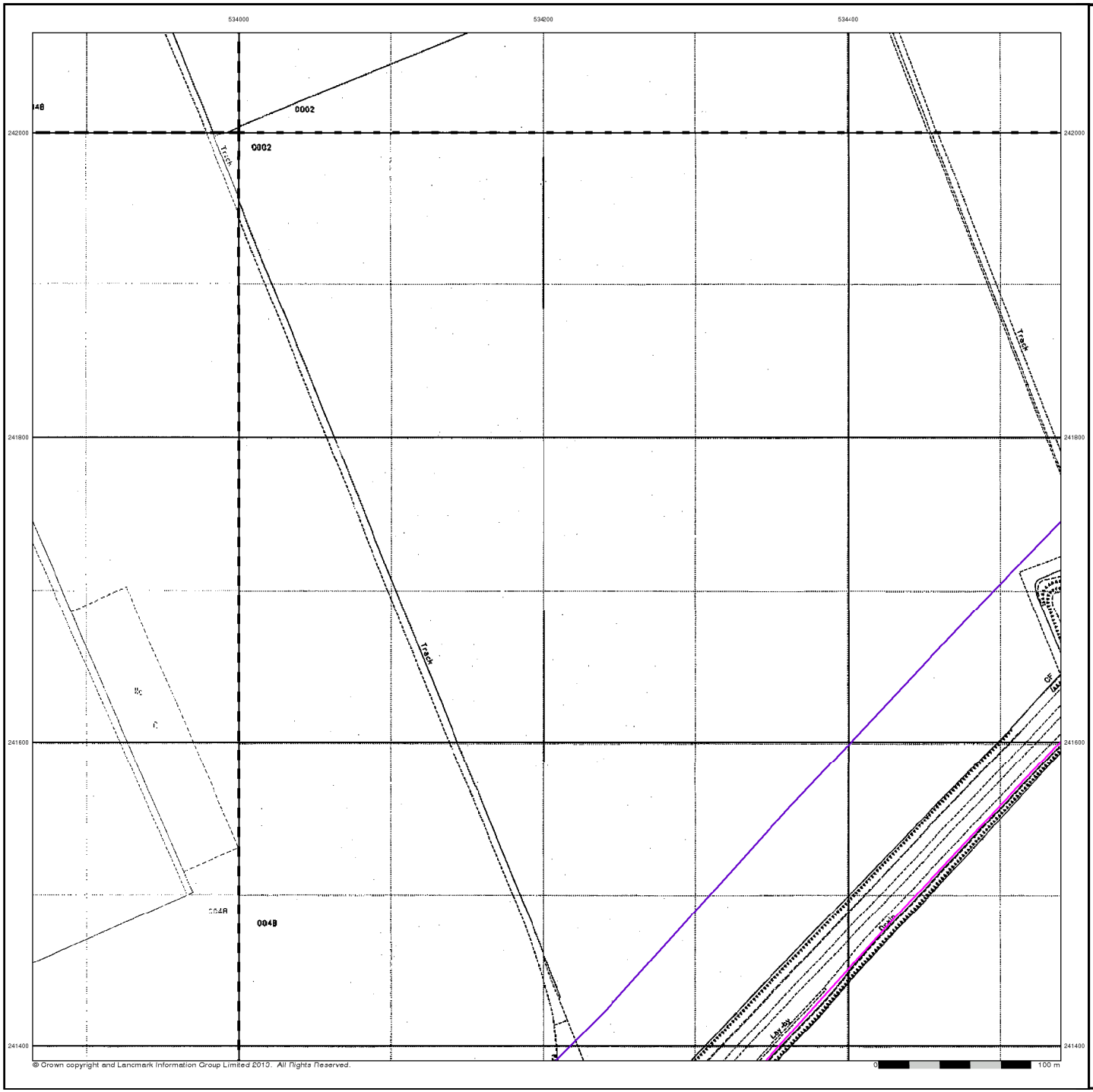

© Crown copyright and Landmark Information Group Limited 2013. All Rights Reserved.

WSP

Large-Scale National Grid Data

Published 1993

Source map scale - 1:2,500

'Large Scale National Grid Data' superseded SIM cards (Ordnance Survey's 'Survey of Information on Microfilm') in 1992, and continued to be produced until 1999. These maps were the fore-runners of digital mapping and so provide detailed information on houses and roads, but tend to show less topographic features such as vegetation. These maps were produced at both 1:2,500 and 1:1,250 scales.

Map Name(s) and Date(s)

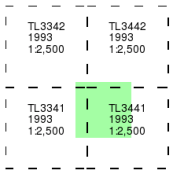

Historical Map - Segment A14

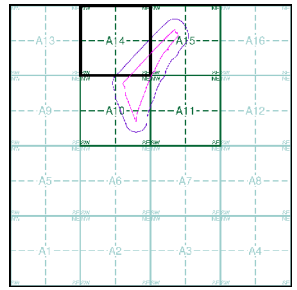

Order Details

Order Number:	51491076_1_1
Customer Ref:	43343
National Grid Reference:	534480, 241140
Slice:	A
Site Area (Ha):	11.7
Search Buffer (m):	100

Site Details

Royston Industrial Development, Royston, Hertfordshire

Landmark Information Group
Tel: 0844 844 9952
Fax: 0844 844 9951
Web: www.envirocheck.co.uk

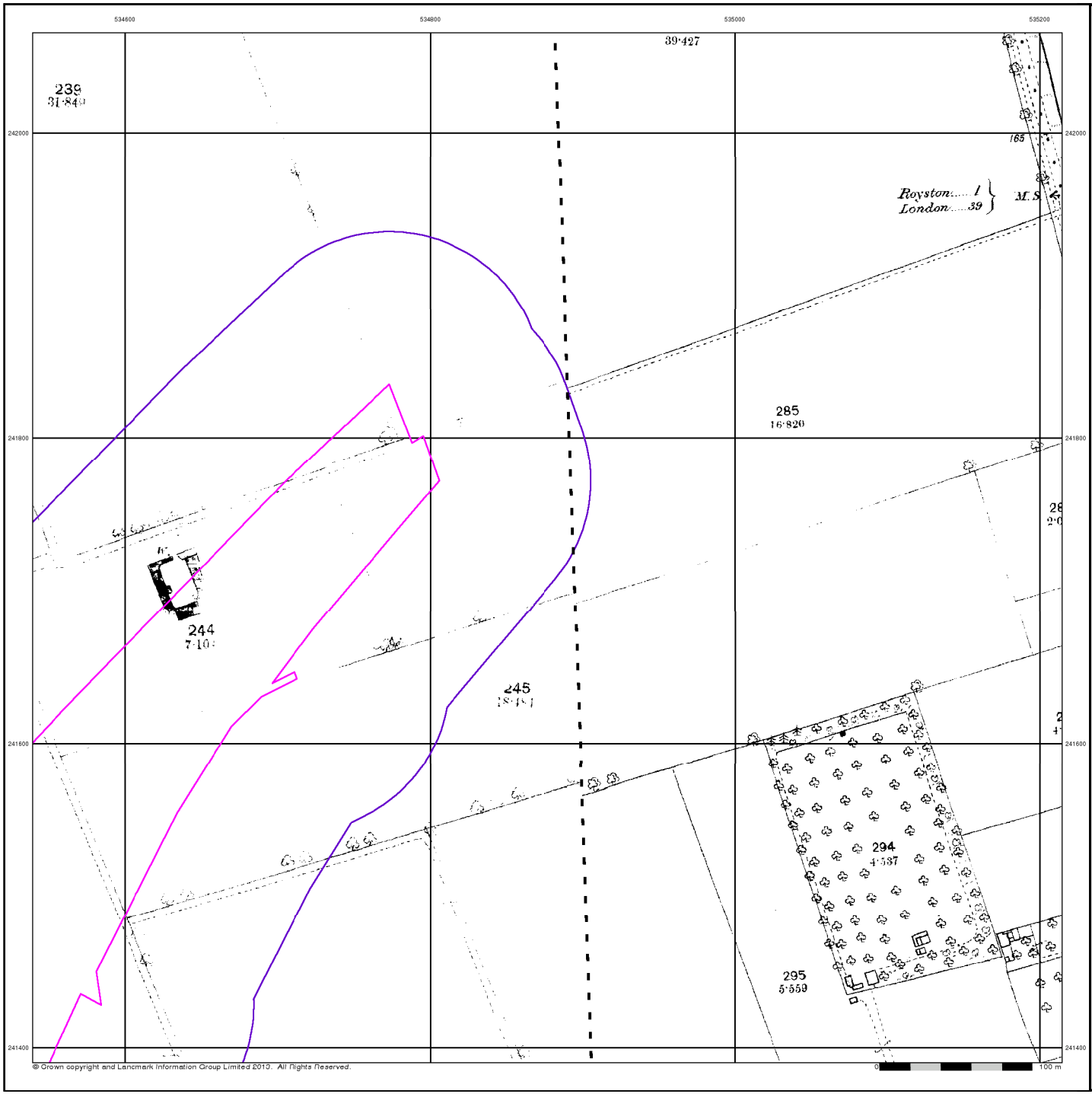

© Crown copyright and Landmark Information Group Limited 2013. All Rights Reserved.

WSP

Cambridgeshire & Isle Of Ely

Published 1887

Source map scale - 1:2,500

The historical maps shown were reproduced from maps predominantly held at the scale adopted for England, Wales and Scotland in the 1840's. In 1854 the 1:2,500 scale was adopted for mapping urban areas and by 1896 it covered the whole of what were considered to be the cultivated parts of Great Britain. The published date given below is often some years later than the surveyed date. Before 1938, all OS maps were based on the Cassini Projection, with independent surveys of a single county or group of counties, giving rise to significant inaccuracies in outlying areas.

Map Name(s) and Date(s)

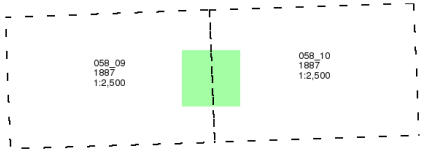

Historical Map - Segment A15

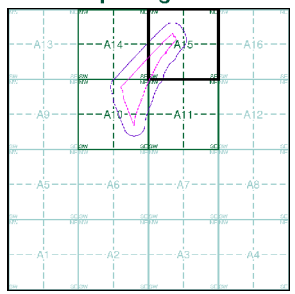

Order Details

Order Number:	51491076_1_1
Customer Ref:	43343
National Grid Reference:	534480, 241140
Slice:	A
Site Area (Ha):	11.7
Search Buffer (m):	100

Site Details

Royston Industrial Development, Royston, Hertfordshire

Landmark® Information Group
Tel: 0844 844 9952
Fax: 0844 844 9951
Web: www.envirocheck.co.uk

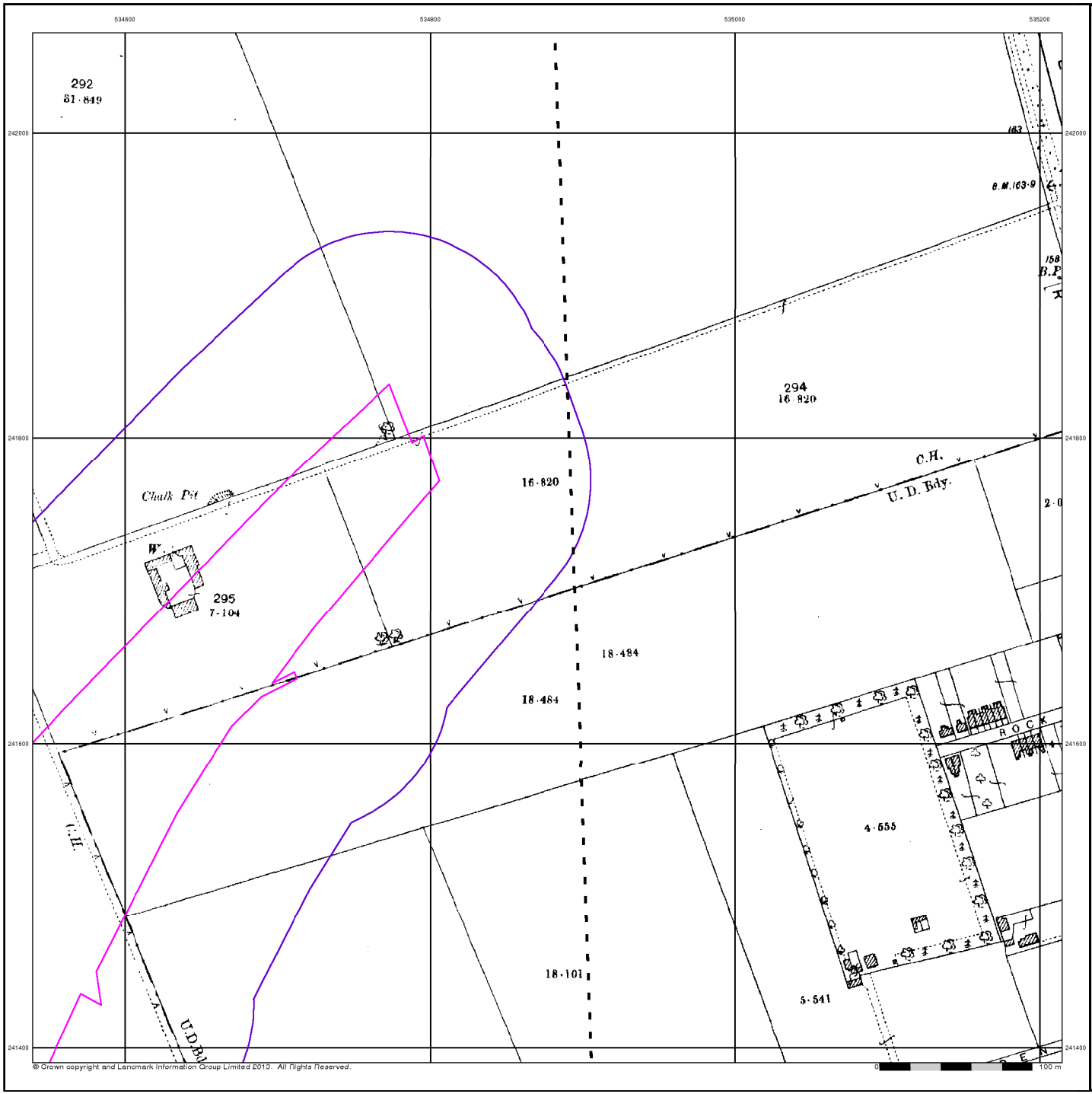

© Crown copyright and Landmark Information Group Limited 2013. All Rights Reserved.

WSP

Cambridgeshire & Isle Of Ely

Published 1903

Source map scale - 1:2,500

The historical maps shown were reproduced from maps predominantly held at the scale adopted for England, Wales and Scotland in the 1840's. In 1854 the 1:2,500 scale was adopted for mapping urban areas and by 1896 it covered the whole of what were considered to be the cultivated parts of Great Britain. The published date given below is often some years later than the surveyed date. Before 1938, all OS maps were based on the Cassini Projection, with independent surveys of a single county or group of counties, giving rise to significant inaccuracies in outlying areas.

Map Name(s) and Date(s)

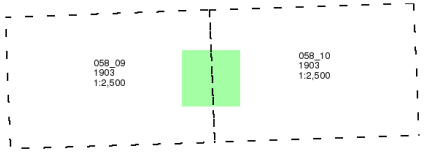

Historical Map - Segment A15

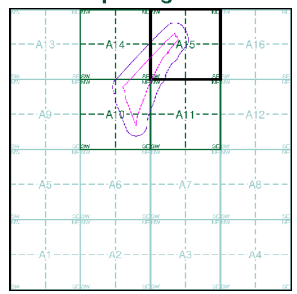

Order Details

Order Number:	51491076_1_1
Customer Ref:	43343
National Grid Reference:	534480, 241140
Slice:	A
Site Area (Ha):	11.7
Search Buffer (m):	100

Site Details

Royston Industrial Development, Royston, Hertfordshire

Landmark Information Group
Tel: 0844 844 9952
Fax: 0844 844 9951
Web: www.envirocheck.co.uk