

EXISTING SIDE ELEVATION - 1:100

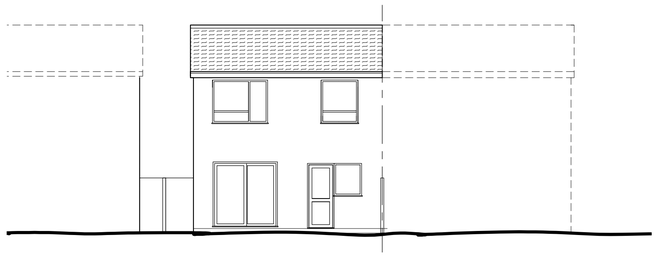

EXISTING REAR ELEVATION - 1:100

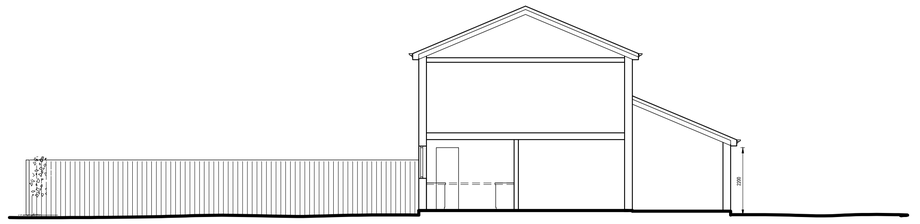

EXISTING SIDE ELEVATION - 1:100

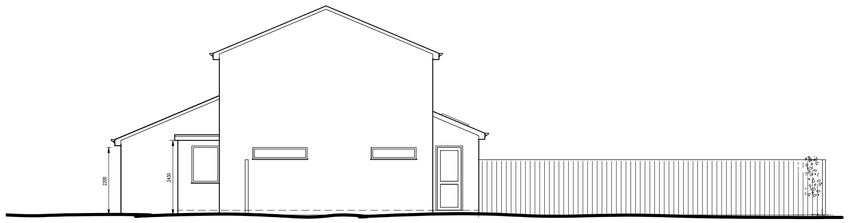

PROPOSED SIDE ELEVATION - 1:100



PROPOSED REAR ELEVATION - 1:100

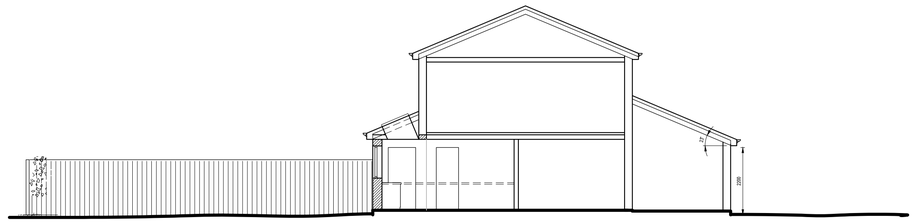

PROPOSED SIDE ELEVATION - 1:100

EXISTING GROUND FLOOR PLAN - 1:50

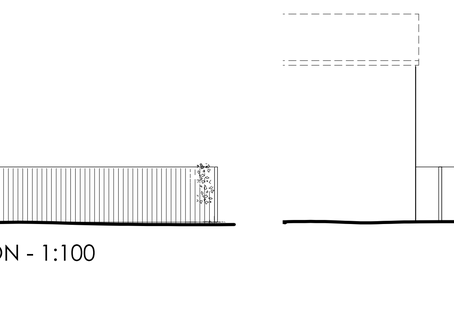

EXISTING SITE PLAN - 1:500

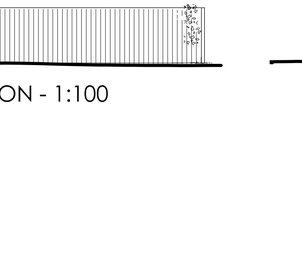

LOCATION PLAN - 1:1250

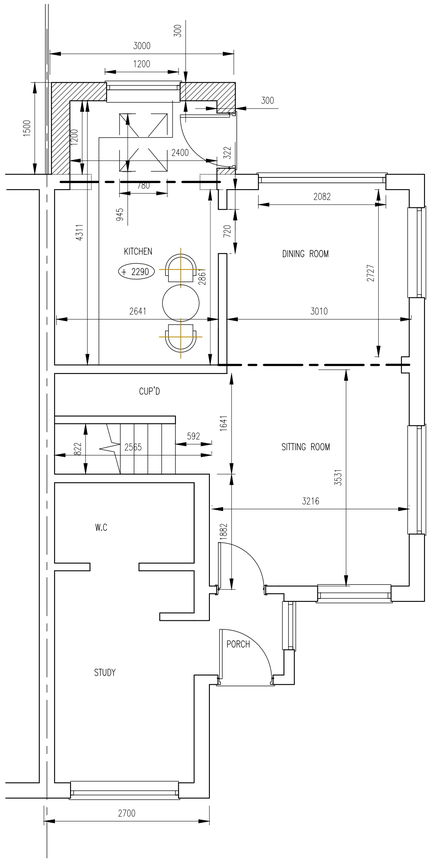

METRES
0 5 10 15 20
SCALE 1:1250

PROPOSED GROUND FLOOR PLAN - 1:50

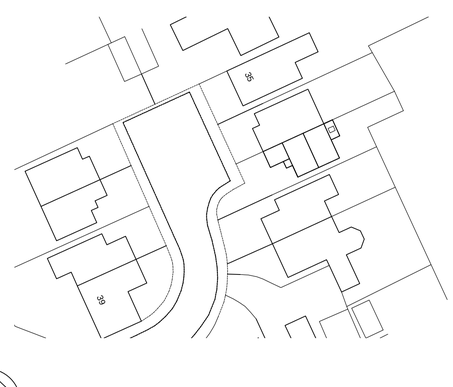

PROPOSED SITE PLAN - 1:500

METRES
0 5
SCALE 1: 100

METRES
0 5
SCALE 1: 50

© COPYRIGHT OF ARCHITECT

ALL DIMENSIONS TO BE CHECKED ON SITE AND NOT SCALED FROM THIS DRAWING. ANY DISCREPANCIES FOUND ON SITE TO BE REPORTED TO THE ARCHITECT PRIOR TO CONSTRUCTION. PARTY WALL AGREEMENTS AND C.D.M. REGULATIONS ALL AT THE CLIENTS RISK. COMMENCEMENT OF WORK ON SITE PRIOR TO L.A PLANS APPROVAL IS ENTIRELY AT THE OWNERS RISK.

Rev	Amendment	Date:
–	–	–

Rm.4
1 Market Hill
Royston
Hertfordshire
SG8 9JL

e: cb.architect@outlook.com
t: 01763 - 249113

ARCHITECT

Status:
PLANNING

Client:
MR A. IDDLES

Site Address :
33, GAGE CLOSE, ROYSTON, N.HERTS

Drawing Title:
EXISTING DRAWING

Drawing By:	Date:
CB	11/05/18

Drawing Reference:	Revision:	Scale:
ROY/CB/18/01	–	1:100, 1:50