

North Elevation



South Elevation



Plan



East Elevation

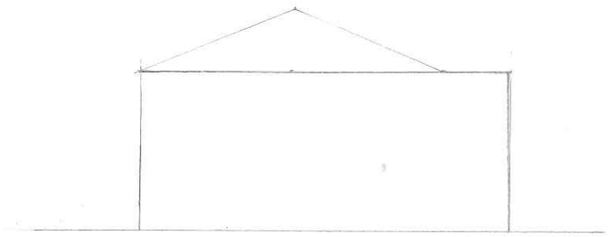

West Elevation



Knebworth Parish Council
Plan and Elevations
Land South West Recreation Grounds
Scale 1:100 @ A3
Dwg 18/3