© INTERSECT SURVEYS

NOT TO BE REPRODUCED WITHOUT PERMISSION

DATUM NOTES

THE SURVEY GRID SHOWN ON THIS DRAWING IS POSITIONED ON ORDNANCE SURVEY (OS) NATIONAL GRID, OBTAINED BY MULTIPLE NETWORK RTK GPS OBSERVATIONS.

DRAWING UNITS ARE METRES.

ALL LEVELS ARE IN METRES AND ARE ABOVE ORDNANCE SURVEY NEWLYN DATUM DERIVED BY ACTIVE GPS OBSERVATIONS TAKEN OVER AN EXTENDED PERIOD OF TIME.

ALL QUOTED DIMENSIONS ARE IN METRES.

This drawing has been produced for the purpose of the original commissioning agent.
Intersect Surveys will accept no responsibility for details that are subsequently found to be the consequence of undisclosed facts or that were obscured from view at the time of survey or that have been altered since the survey.
All data remains the property of Intersect Surveys until full payment has been received.

## ABBREVIATIONS (Land & Utilities)

| | | | | | |
|---|---|---|---|---|---|
| AP | ASSUMED POINT | HO | HOSE OUTLET | SL | SIGNAL LIGHT |
| BB | BELOW BANK | HP | HOSE POINT | SM | SURVEY MARK |
| BK | BELOW BEACON | LG | LOG GATE | SPL | SHELF PILING |
| BH | BACKHOE | LR | LADDER | SP | SPRING |
| BL | BOLLARD | LP | LAMP POST | SPT | SOIL PIPE PSNT |
| BR | BOREHOLE | LT | LAMP POST | ST | STOP TAP |
| BT | BOTTOM OF WATER COURSE | MB | MAGNETIC BEARING | TB | TRIAL BOREHOLE |
| BW | LITTER / GRIT SALT BIN | MP | MOORING POST | TL | STRUCTURE TOP LEVEL |
| BX | BOUNDARY LIGHT | MW | MOORING WALL | TP | TRIAL PIT |
| BZ | BOLLARD | MWa | MACHINERY | UP | STAND PIPE |
| BP | BOUNDARY POST | MW | MANHOLE | VPa | VENT POST |
| BS | BUS STOP | MWa | MARKER POST | VP | VENT PIPE |
| BTC | BRITISH TELECOM CHAMBER | MWb | MARKER POST ELECTRIC | VV | TOP VALVE |
| CAL | CATCHMENT LEVEL | MWc | MARKER POST GAS | VW | SOIL VENT PIPE |
| CB | CATCH PIT / GULLY | MWd | MARKER POST TELECOM | WA | WATER STOP TAP Main |
| CH | CHORAL POST | MWf | MARKER POST TELEGRAPH | WB | TELEPHONE CALL BOX |
| CL | CONTROL POINT | MWg | MARKER POST WATER | WC | WATER COURSE/DITCH |
| CP | CABLE TV | MY | MILE POST | WH | TANITA FARM RECORDS |
| CR | CONCRETE | NL | NOT LOCATED | WL | WATER LEVEL |
| CVL | CHANNEL LEVEL | NL | NOT LOCATED | WT | WATER TAP |
| CY | CURRENT | NP | NAME PLATE | YL | TELEGRAPH POLE |
| DA | DRAIN RUN | OA | OUTSIDE SURVEY AREA | YP | YARD |
| DL | COVER LEVEL | OBM | OS BENCH MARK | YT | YARD |
| DP | CABLE TV | OF | OVERFLOW PIPE | YV | YARD |
| DT | CONCRETE | OHP | OVERHEAD PIPE | YVa | UNABLE TO LOCATE ACCESS |
| DW | DRAIN LEVEL | OHT | OVERHEAD CABLE IDENTIFIED | YVb | UNABLE TO LIFT |
| EAL | EARTH LEVEL | OHW | OVERHEAD CABLE/ELECTRICAL | YVc | UNABLE TO LIFT |
| EAP | CAMERA POST | OP | OVERHEAD PIPE | YVd | UNABLE TO SURVEY |
| EB | ELECTRIC BOX | OPT | OVERHEAD PIPE (TELECOM) | YVe | UNABLE TO LIFT |
| EL | EDGE LEVEL | OP | OUTLET PIPE | VC | VITREOUS CLAY |
| EP | CULVERT PIPE | PIP | PIPE | VE | VENT PIP |
| FAP | FLOOD WARNING MACHINERY | PB | PUBLIC BENCH | VG | VENT PIP RECOVERY |
| FB | FLAT BAR | PC | PEDO BOLLARD | VS | VENTILATION SHAFT |
| FC | FENCE | PCL | PEDESTRIAN CROSSING | VW | VENT PIP WITH WHEEL |
| FE | DIRECTION SIGN | PE | POLYETHYLENE | WA | WATERPIPE |
| FG | FLOOD WARNING DIRECTION SIGN | PG | PUBLIC FOOTPATH | WB | WATER BOARD |
| FO | EDGE OF CANOPY | PI | PILE | WC | WATER METER |
| FR | END OF RECORDS | PJ | MOVEMENT DETECTOR | WD | WASH OUT VALVE |
| FS | FLOOD STAKE | PM | PARKING METER | WE | WELL |
| GT | ELECTRICITY POLE | PP | PETROL / DIESEL PUMP | WL | WATER LEVEL |
| GV | EARTH NET SHORT | PR | PUBLIC ROOM | WP | WATER PLATE (TOP) |
| HA | ELECTRICITY SUPPLY POINT | PS | PIPE | WR | WATER MASTER PIPE |
| HB | ELECTRICITY SUPPLY POINT | PV | PIPE (VERTICAL) | | |
| HC | ELECTRICITY SWITCH | PVC | POLYVINYL CHLORIDE | FENCE TYPES | |
| HE | FIRE HYDRANT | PVT | PIPE | AW | ARMCO |
| HF | FIRE HYDRANT | PW | PUBLIC WAY | BW | BARBED WIRE |
| HL | FLOOR LEVEL | PZ | PIEZOMETER | CF | CLOSE BOARDED |
| HS | FLAG STAFF / POLE | RE | RODDING EYE | CF | CORRUGATED IRON |
| HT | HEDGE | RG | RAIN GAUGE | CL | CHAIN LINK |
| IC | GRID | RM | RESERVOIR MONITORING PNT | CP | CONCRETE PALING |
| IP | INSPECTION PIPE | RP | RODDING POINT | HR | HOOP RAILING |
| GP | GATE POST | RS | ROAD SIGN | IP | IRON RAILING |
| GR | GRILLE BY CPW | RT | RAILWAY SIGNAL POST | PF | POST & FENCE |
| GW | GRILLE BY CPW | RWP | RAIN WATER PIPE | PG | POST & GRATING |
| GV | GAS VALVE | S | SPREAD | PW | POST & RAIL |
| HH | HEDGE | SA | SOIL ANOMALIES | SF | STEEL FENCE |
| HM | HANDRAIL | SB | SIGN BOARD | SW | STEEL HALLIARD |
| HV | HIGH VOLTAGE | SH | SHELTER BUS / TRAM | WM | WIRE MESH |
| HW | HIGH VOLTAGE TOWER | SL | SIGNAL | | |
| IL | INVERT LEVEL | SL | DEPTH LEVEL | | |
| JB | JUNCTION BOX | SM | SURVEY MARK | | |
| JN | JUNCTION | SM | SETTLEMENT MONITORING PNT | | |

## ABBREVIATIONS

| | | | | | |
|---|---|---|---|---|---|
| AB | Air Brick | DH | Duct Height | PRF | Post & Rail Fence |
| BO | Bollard or Bottom Heights | DW | Drain Width | PWF | Post & Wire Fence |
| BB | Ballista Beacon | ECB | Electricity Control Box | R | Render |
| BD | Back Drop | ELEC | Electricity | RAD | Radiator |
| BH | Borehole or Beam Height | EP | Electricity Pole | RE | Rodding Eye |
| BL | Bed Level | FB | Flower Bed | RG | Rough Ground |
| BR | Brick Retaining | FE | Fire Extinguisher | RL | Ridge Level |
| BRW | Brick Retaining Wall | FL | Floor Level | RSJ | Rolled Steel Joist |
| BS | Bus Stop | GU | Gully | RWP | Rain Water Pipe |
| BT | British Telecom | GV | Gas Valve | S | Spread or Stone |
| BTCB | BT Control Box | H | Height in Metres | SC | Stop Cock |
| BW | Brick Wall | HH | Window Head Height | SL | Soffit Level or Skylight |
| BWF | Barbed Wire Fence | HT | Height | SP | Arch Springer Height |
| CB | Cable TV Control Box or Gas Governor Control Box | IC | Inspection Cover | SPS | Sewage Pumping Station |
| CB | | IL | Invert Level | SW | Stone Wall |
| CBF | Close Boarded Fence | IRF | Iron Railing Fence | TCSU | Traffic Control |
| CBW | Concrete Block Wall | IWF | Interwoven Fence | T | Top Heights |
| CCB | Cable TV Control Box | KO | Kerb Outlet | TL | Traffic Light |
| CF | Corrugated Iron Fence | L | Length | TM | Traffic Survey Hole |
| CL | Cover Level | LP | Lamp Post | U/L | Unable To Lift |
| CLF | Chain Link Fence | MH | Manhole | U/T | Unable To Trace |
| CLSF | Chain Link Security Fence | MKR | Marker | V | Vent |
| CPF | Concrete Panel Fence | OV | Over Flow Pipe | VP | Vent Pipe |
| CPW | Concrete Post & Wire | PA | Parched | W | Window |
| CR | Arch Crown Height | PI | Pole | WL | Water Level |
| CRW | Concrete Retaining Wall | PALF | Palisade Fence | WM | Water Meter |
| CSU | Ceiling Slopes Up | PF | Picket Fence | WMF | Wire Mesh Fence |
| CTV | Cable Television | PIT | Trial Pit | WPF | Wooden Panel Fence |
| CW | Concrete Wall | PL | Pavement Light | WV | Water Valve |
| D | Diameter or Doors | PM | Parking Meter | Ø | Diameter |

## KEY

BANKS — Top / Bottom

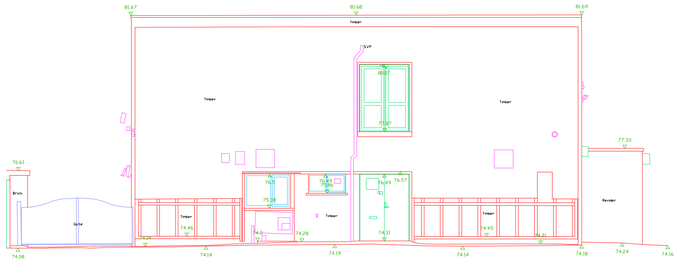
OVERHEAD CABLES

EDGE OF VEGETATION

GATE

SURVEY STATION

O.S BENCH MARK



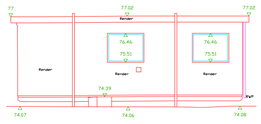

ELEVATION 10

LEVEL DATUM 72.00m



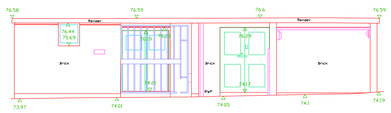

ELEVATION 11

LEVEL DATUM 72.00m



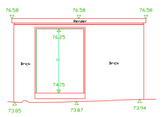

ELEVATION 7

LEVEL DATUM 72.00m




ELEVATION 8

LEVEL DATUM 72.00m




ELEVATION 9

LEVEL DATUM 72.00m

1:100@A1 0 1 2 3 4 5 Metres

| Revision | Description | Date |
|---|---|---|

Drawing Status: INFORMATION

INTERSECT SURVEYS
T: 0208 399 3851 M: 07535 236 812
www.intersectsurveys.co.uk

Client: AJS CONSTRUCT

Project: 8 BALDOCK INDUSTRIAL ESTATE

Title: BUILDING ELEVATIONS

| Drawn | Surveyed: | Date |
|---|---|---|
| C.T | K.H | MAR'26 |

| Cad File: | Scale |
|---|---|
| 001 | 1:100@A1 |

| Drawing Number | Revision |
|---|---|
| 73815-004 | A |