H.M. LAND REGISTRY

TITLE NUMBER

HD 153468

ORDNANCE SURVEY PLAN REFERENCE TL 2134 B

Scale 1/1250

COUNTY HERTFORDSHIRE DISTRICT NORTH HERTFORDSHIRE

© Crown copyright 1976

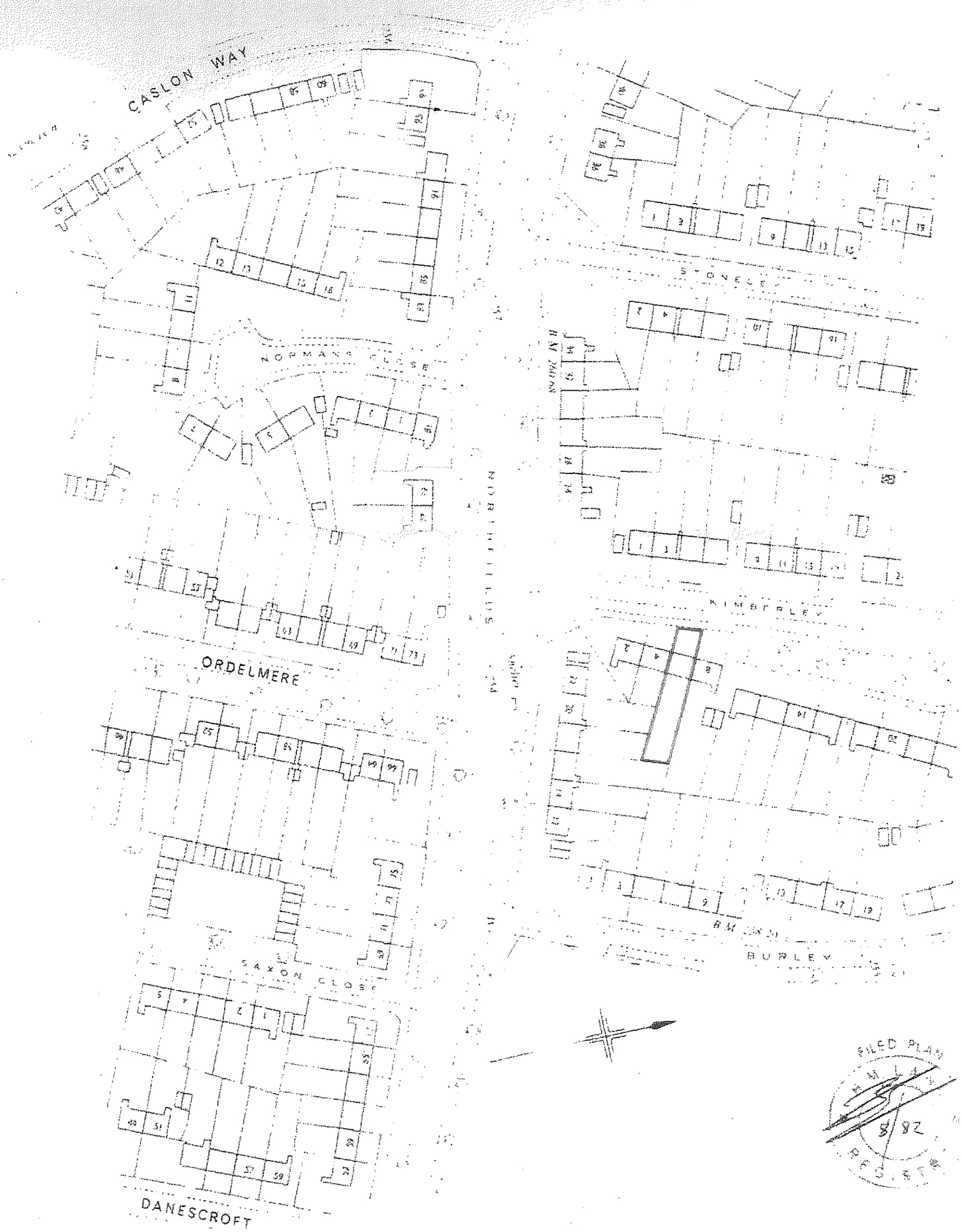

This official copy is incomplete without the preceding notes page.

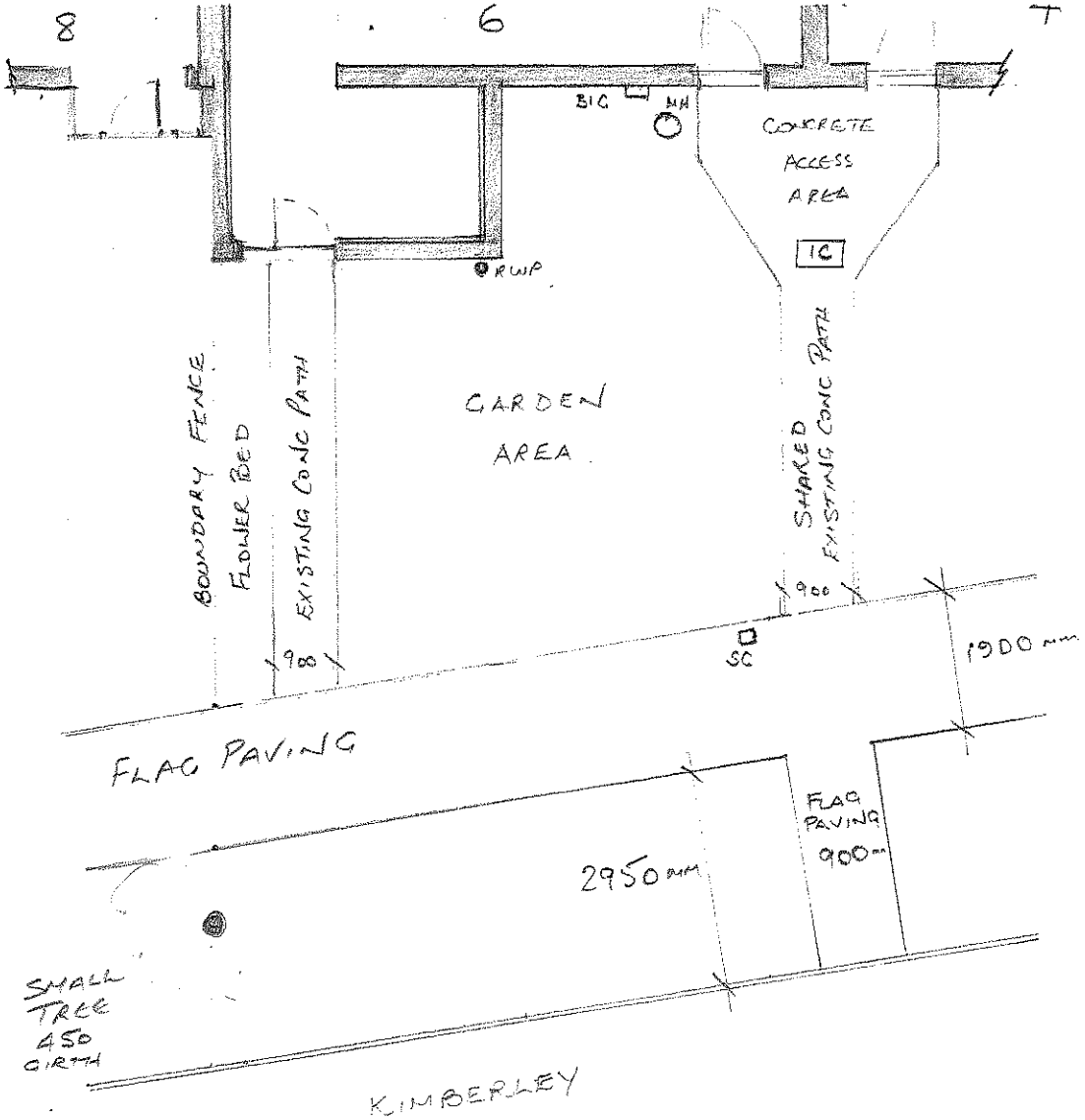

EXISTING PLAN

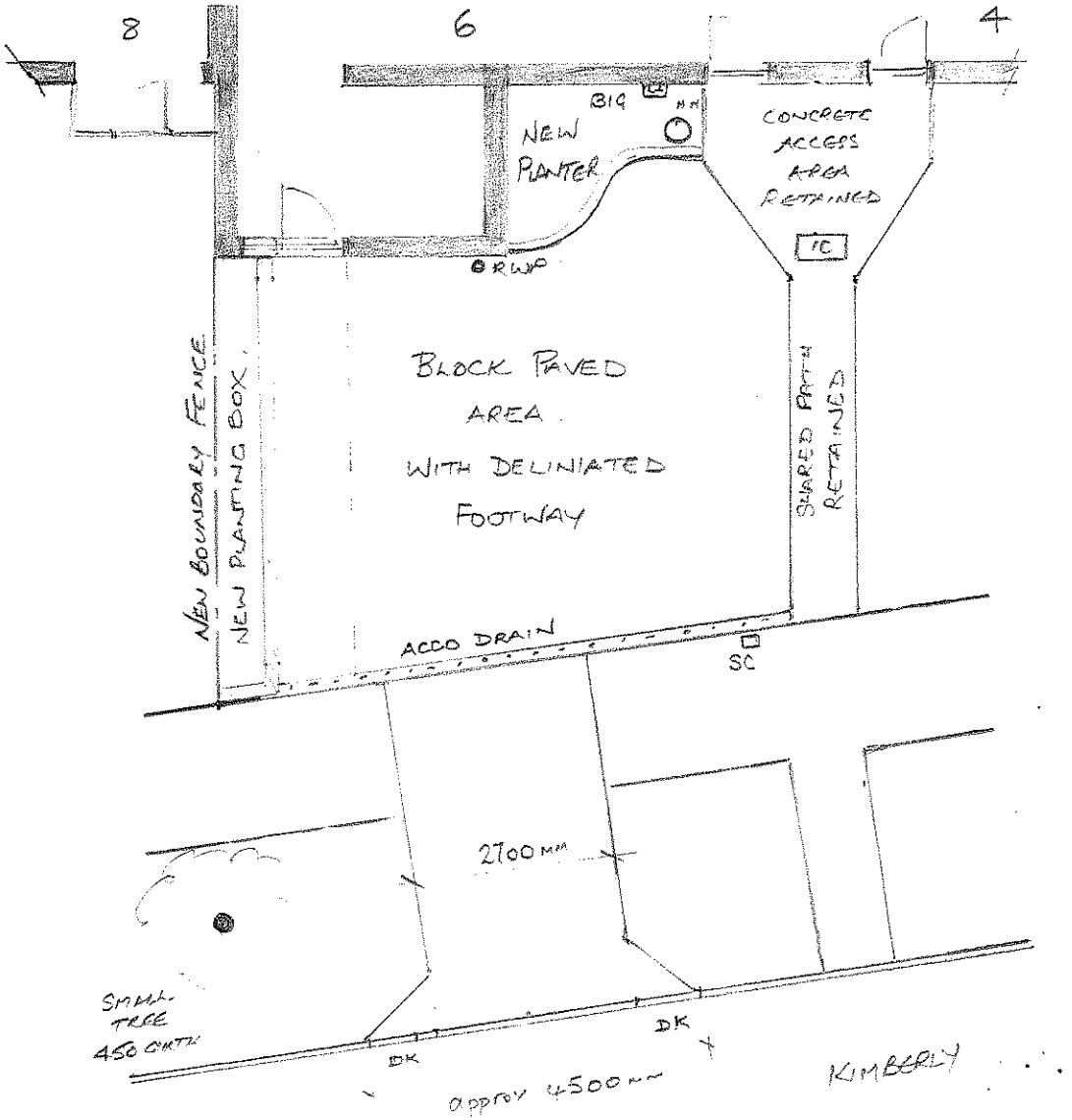

PROPOSED PLAN

DESCRIPTION: CROSSOVER APPLICATION	ADDRESS 6 KIMBERLEY LETCHWORTH HERTS SG6 4RA	DRAWN S. ROWE MCIOB. 12 WESTERN CLOSE LETCHWORTH TEL 07931 261473
DATE: 15:09:2017 REV: 0.		
SCALE: 1:100 @ A4	DRAWING EXISTING/PROPOSED PLANS	DWG NO. 2017: PL01

LOCATION PLAN

SCALE 1:1250

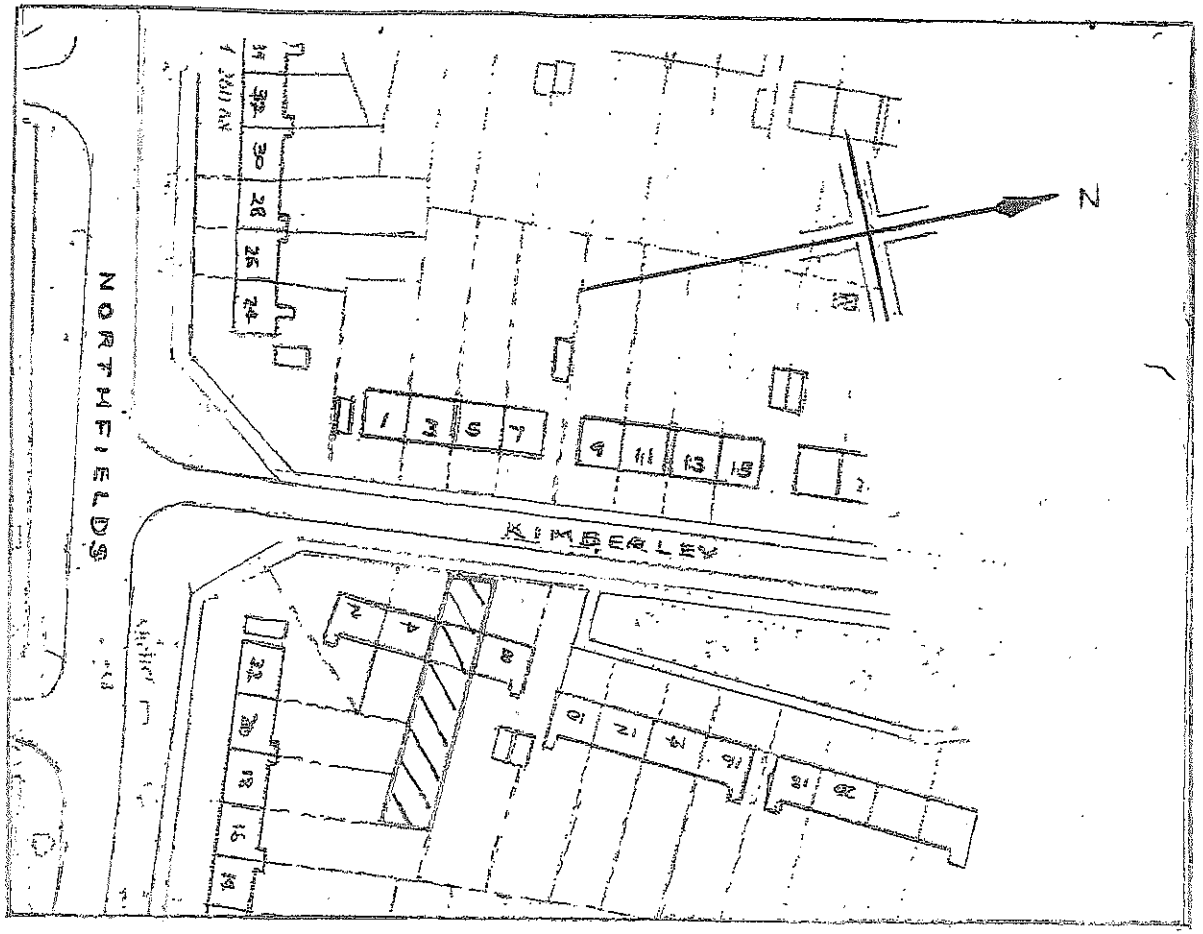

DESCRIPTION: CROSSOVER APPLICATION	ADDRESS 6 KIMBERLEY LETCHWORTH HERTS SG6 4RA	DRAWN S. ROWE MCIOB. 12 WESTERN CLOSE LETCHWORTH Tel: 07931 261473
DATE. 15:09:2017 REV: 0		
SCALE. 1:100 @ A4	DRAWING: LOCATION PLAN	DWG NO: 2017: PLC2