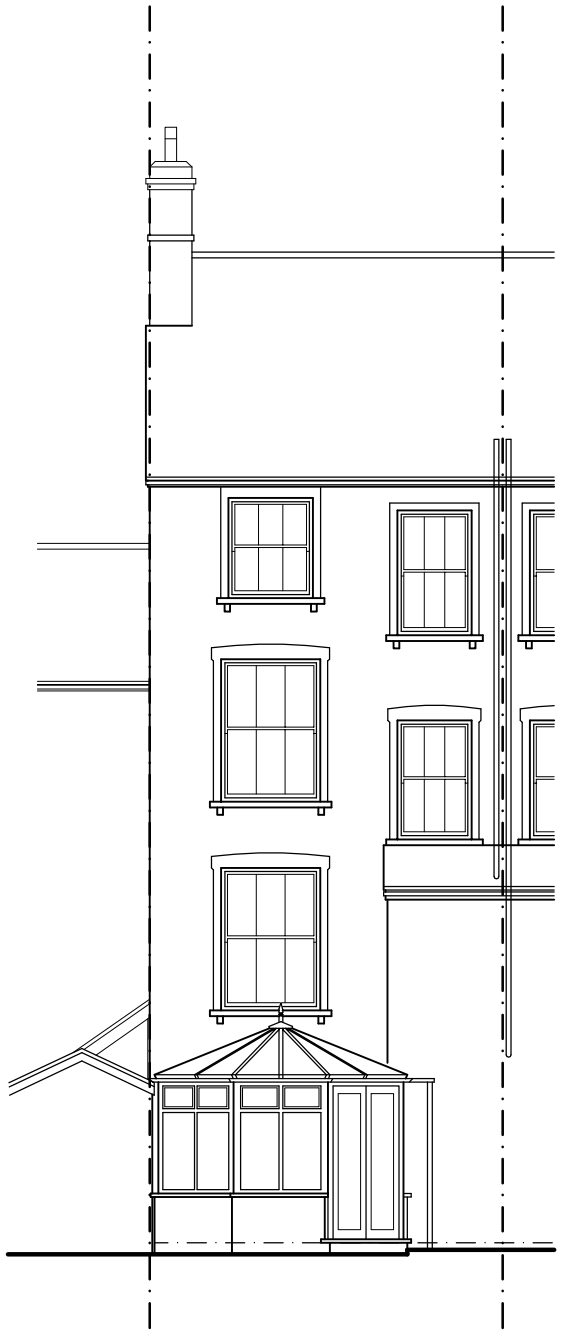

Rear Elevation

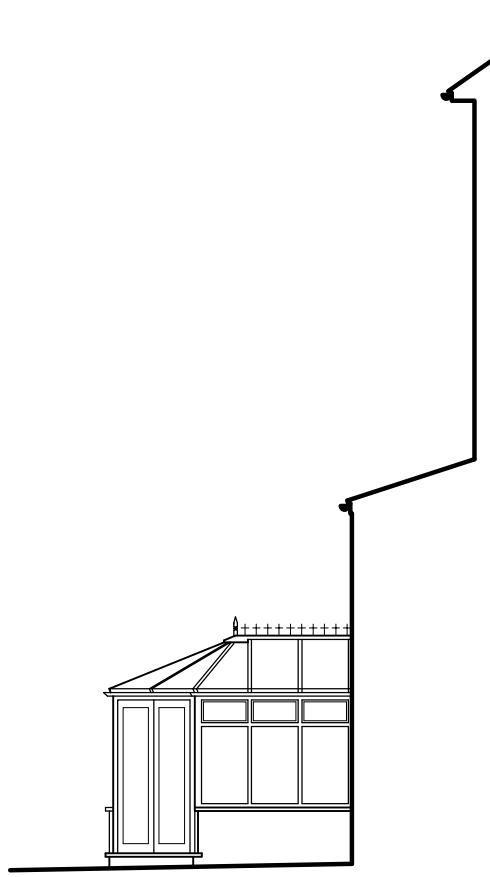

Side Elevation
(west facing)

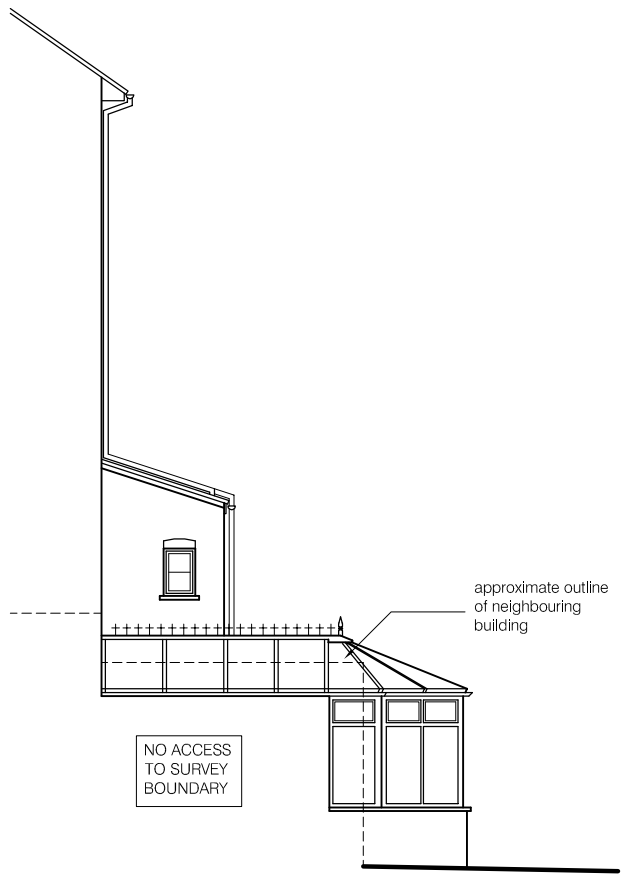

Side Elevation
(east facing)

Notes:

This scheme is subject to Town Planning and all other necessary consents.

This drawing is a print and must not be scaled from without reference being made to the accompanying scale bar. Dimensions and levels, where given, are to be checked on site.

This drawing is to be read in conjunction with all other consultants' and specialists' drawings and documents and any discrepancies are to be reported to the architect prior to commencement of the relevant work.

Materials and the workmanship of all relevant trades shall comply fully with the British Standards.

This drawing remains the copyright of Boyd Seddon Architect.

METERS	0	0.5	1	1.5	2
1:50					
1:100	0	1	2	3	4

REV	DATE	
A	30.04.18	side elevations added

BOYD SEDDON Architect
RIBA ARB

10 Periwinkle Lane• Hitchin• Herts• SG5 1TY
Tel 07880 720711
Email boyd.seddon@virginmedia.com

CLIENT
Mr & Mrs N Fearn

PROJECT
11 Benslow Lane
Hitchin
SG4 9RE

DRAWING TITLE
SURVEY

elevations

SCALE 1:100 at A3
DATE March 2018
DRAWN bjs
JOB NUMBER 17214

DRAWING NUMBER SU-02
REVISION A