

5 Side elevation.
1 : 100



4 Rear elevation
1 : 100

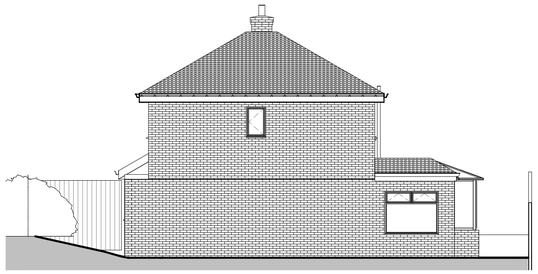

3 Side elevation
1 : 100

0m 2m 4m 6m 8m 10m

VISUAL SCALE 1:100 @ A1



6 Front elevation
1 : 100

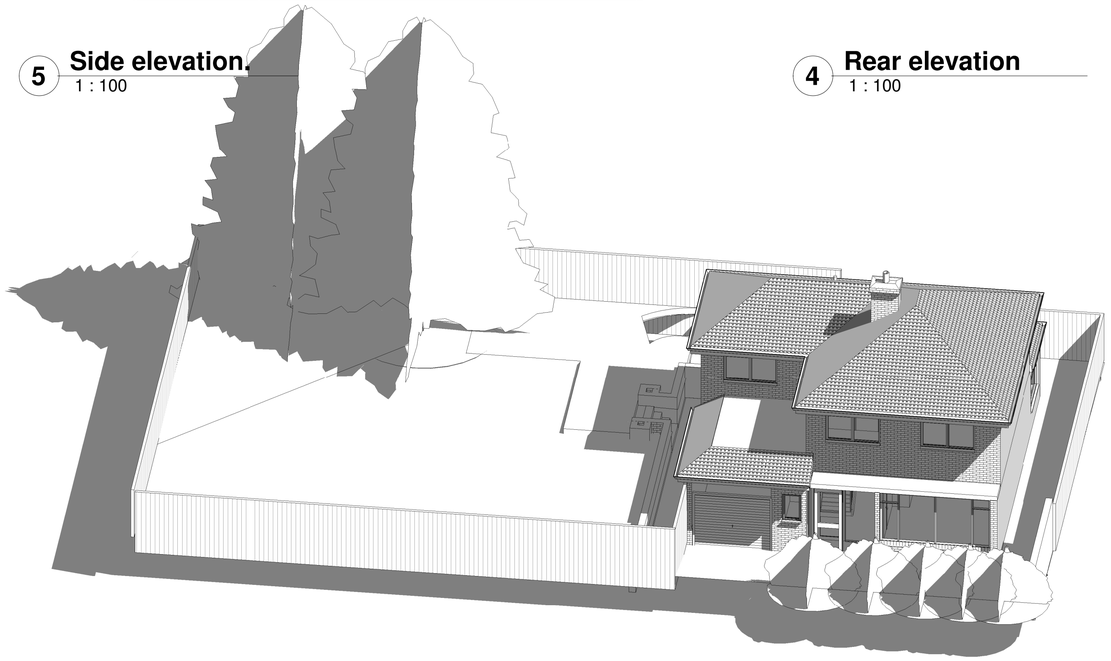

7 Front existing 3d

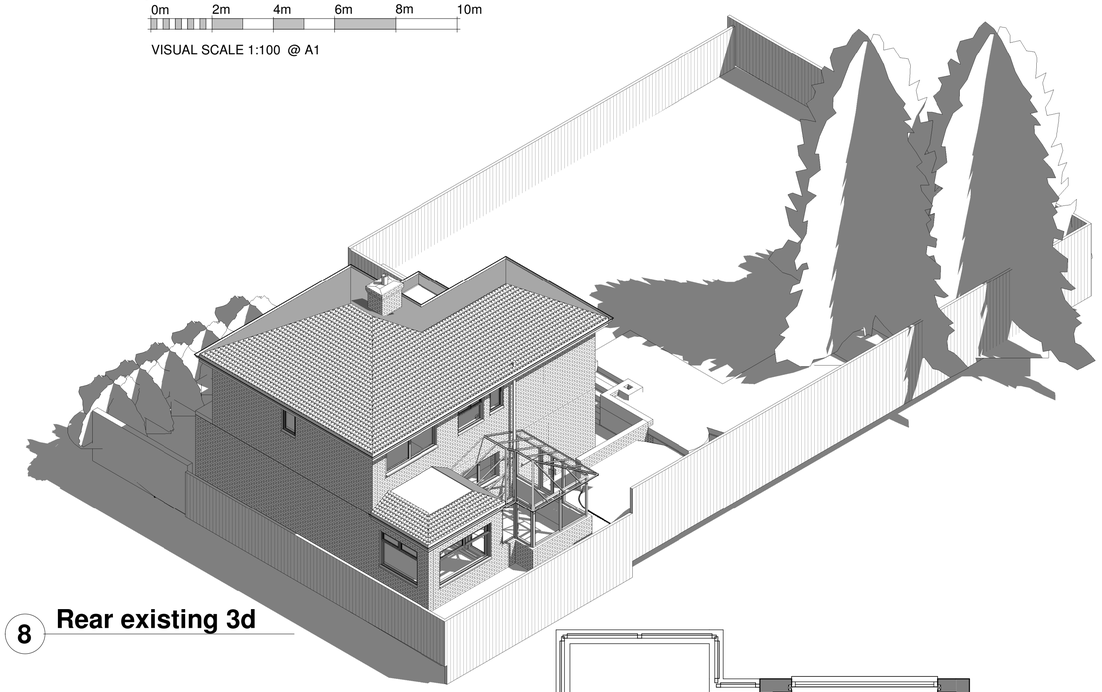

8 Rear existing 3d

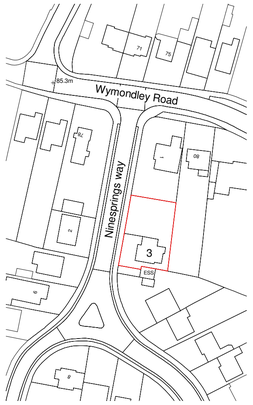

9 Site location plan
1 : 1250

North

0m 25m 50m 75m 100m 125m

VISUAL SCALE 1:1250 @ A1

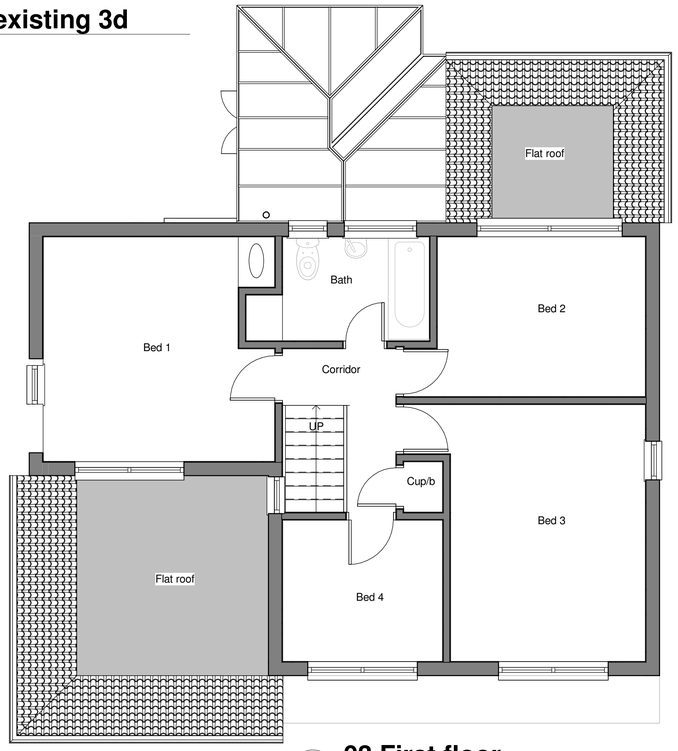

2 03 First floor
1 : 50

0m 1m 2m 3m 4m 5m

VISUAL SCALE 1:50 @ A1

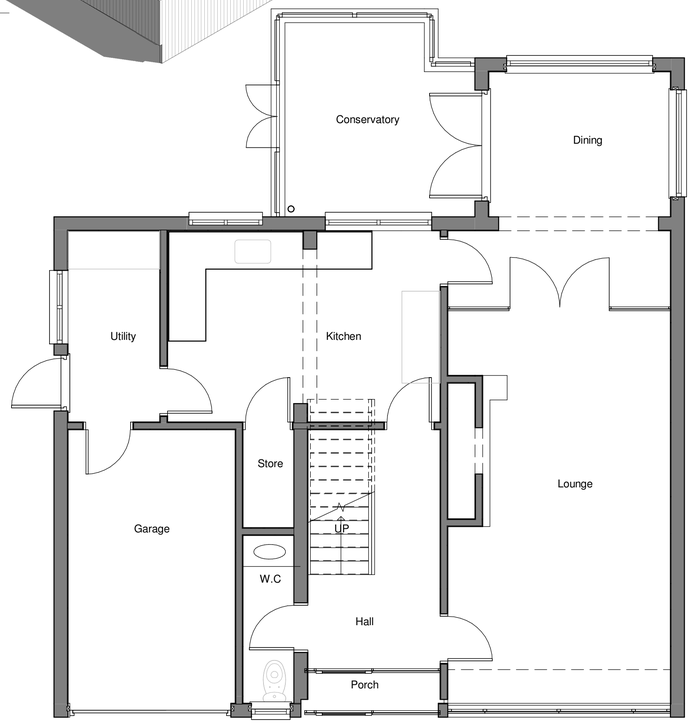

1 01 Ground
1 : 50

North

Revision Number	Revision Description	Revision Date	Issued by
	Revision		

Preliminary

Status:

Dimensions, areas and levels where given are only approximate and subject to site survey.
All dimensions are to be checked on site. Figured dimensions only are to be taken from this drawing.
This drawing is to be read in conjunction with all relevant consultants and/or specialists drawings/documents and any discrepancies or variations are to be notified to the architect before the affected work commences. This drawing is copyright and remains the property of the Architects.

CROE ARCHITECTS
REGISTERED QUALIFIED ARCHITECTS / HERTFORDSHIRE

telephone:01438 553065
email:info@croearchitects.co.uk
web: www.croearchitects.co.uk

Project:
3 Ninesprings Way
Hitchin,
Herts,
SG4 9NG

Client:
MR & Mrs Moore

Drawing name:
As Existing

Scale: As indicated	Drawing number	Revision
Date: Feb'18	1810-001	
Drawn by: JR		